

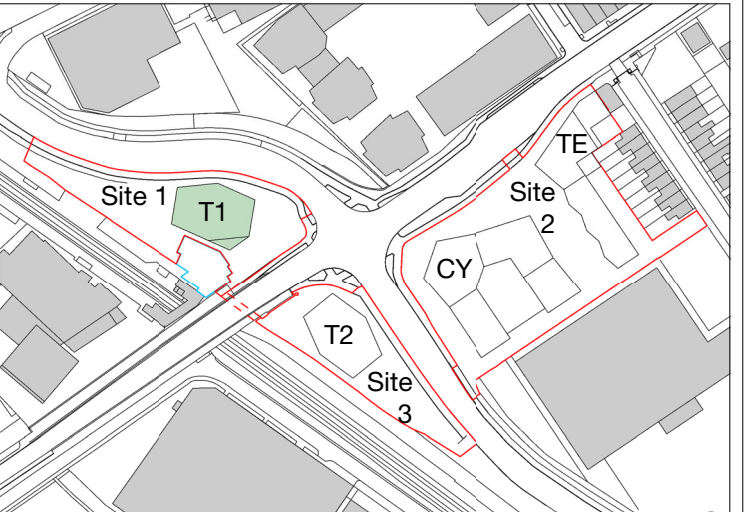


1 Site 1 - Proposed Ground Floor Plan
1 : 200



Copyright Hawkins\Brown Architects
No implied licence exists. This drawing should not be used to calculate areas for the purposes of valuation. Do not scale this drawing. All dimensions to be checked on the site by the contractor and such dimensions to be their responsibility. All work must comply with relevant British Standards and Building Regulations requirements. Drawing errors and omissions to be reported to the architect. To be read in conjunction with Architect's specification and other consultant information.

Rev	Description	Date
P1	Planning Submission	August 2021
P2	Updated for Planning Submission	December 2021



Key	
Class E	1B1P
Class E/F.2	1B2P
Residential Entrance	2B3P
Internal Playspace	2B4P
Cycle Store	3B5P
Bin Store	4B5P
Plant/Ancillary	xxx.xx Proposed Levels (AOD)
Access for maintenance only	
Residential Amenity Roof	
Biodiverse Roof	
Site Boundary	
Consented Lea Bridge Station	

North
Note: The Consented Lea Bridge Station Proposal is shown on the drawings.
Please refer to Landscape Architect's Drawings for further details of the Proposed Landscape.

159 St John Street
London EC1V 4QJ
mail@hawkinsbrown.com
hawkinsbrown.com

Hawkins\Brown

Project
Lea Bridge Station Sites
Argall Way
London E10 7PG
United Kingdom

Drawing
Site 1 - Proposed Ground Floor Plan

Scale @ A1 1:200		Date August 2021	
Drawn By PQC		Checked By JC	
Job Number 190109	Status S2	Purpose of Issue For Approval	
Drawing No. LEABR-HBA-S1-00-DR-A-08-0149		Rev P2	

Rev	Description	Date
P1	Planning Submission	August 2021
P2	Updated for Planning Submission	December 2021



159 St John Street
London EC1V 4QJ
mail@hawkinsbrown.com
hawkinsbrown.com

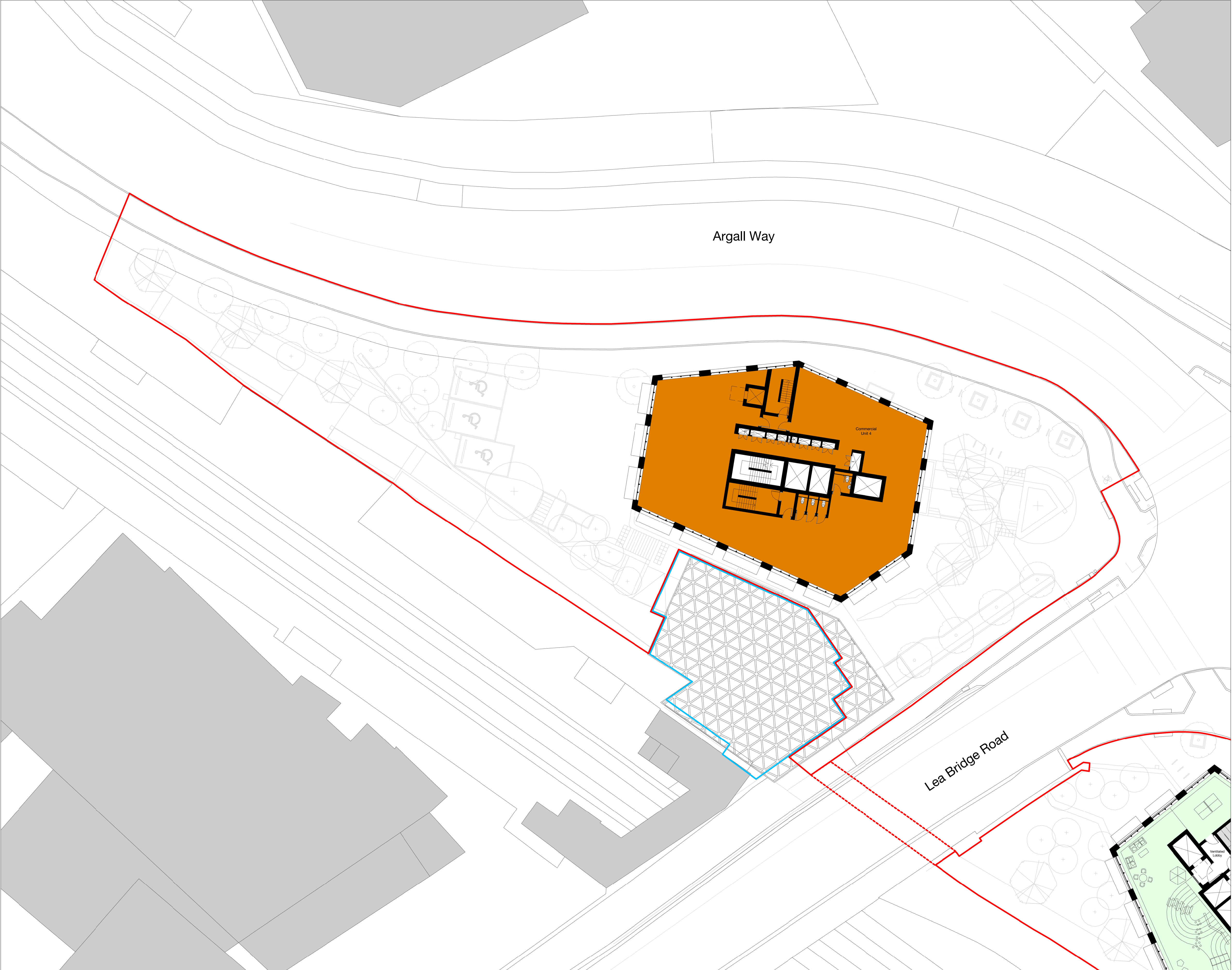
Project
Lea Bridge Station Sites
Argall Way
London E10 7PG
United Kingdom

Scale @ A1 1:200	Date August 2021
---------------------	---------------------

Job Number	Status	Purpose of Issue
190109	S2	For Approval

Drawing No. LEABR-HBA-S1-0M-DR-A-08-0150 P2 Rev



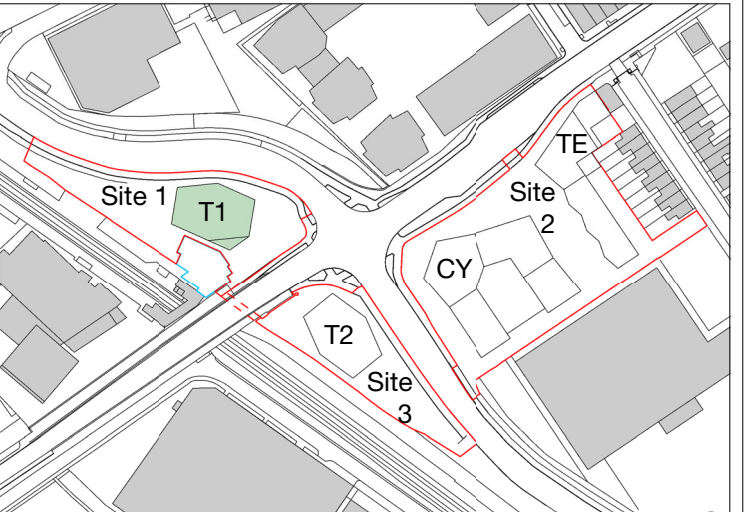


1 Site 1 - Proposed First Floor Plan
1 : 200



Copyright Hawkins\Brown Architects
No implied licence exists. This drawing should not be used to calculate areas for the purposes of valuation. Do not scale this drawing. All dimensions to be checked on the site by the contractor and such dimensions to be their responsibility. All work must comply with relevant British Standards and Building Regulations requirements. Drawing errors and omissions to be reported to the architect. To be read in conjunction with Architect's specification and other consultant information.

Rev	Description	Date
P1	Planning Submission	August 2021
P2	Updated for Planning Submission	December 2021



Key	
	Class E
	Class E/F.2
	Residential Entrance
	Internal Playspace
	Cycle Store
	Bin Store
	Plant/Ancillary
	Access for maintenance only
	Residential Amenity Roof
	Biodiverse Roof
	Site Boundary
	Consented Lea Bridge Station
	1B1P
	1B2P
	2B3P
	2B4P
	3B5P
	4B5P
	Proposed Levels (AOD)

North
Note: The Consented Lea Bridge Station Proposal is shown on the drawings.
Please refer to Landscape Architect's Drawings for further details of the Proposed Landscape.

159 St John Street
London EC1V 4QJ
mail@hawkinsbrown.com
hawkinsbrown.com

Hawkins\Brown

Project
Lea Bridge Station Sites
Argall Way
London E10 7PG
United Kingdom

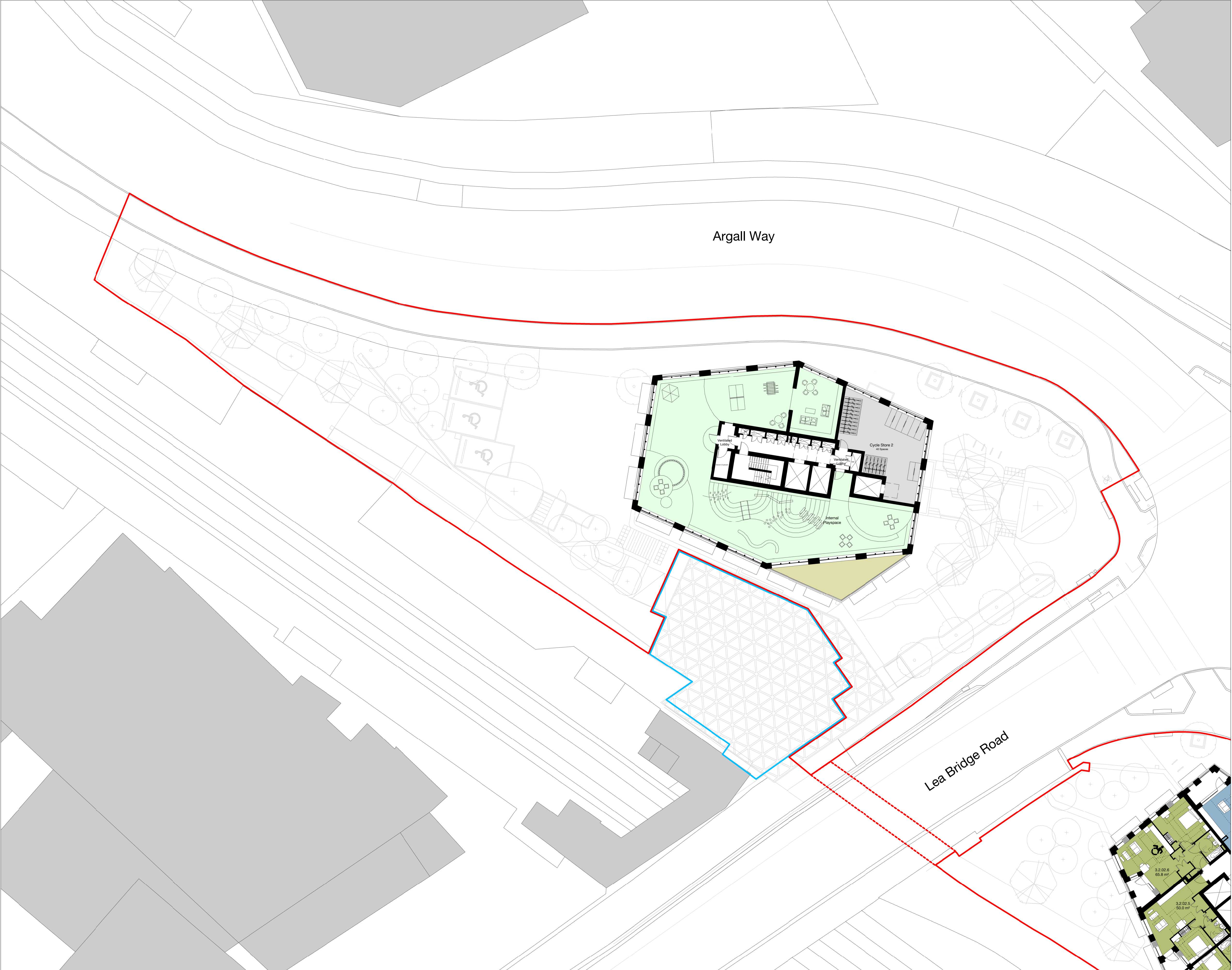
Drawing
Site 1 - Proposed First Floor Plan

Scale @ A1 1:200	Date August 2021
---------------------	---------------------

Drawn By PQC	Checked By JC
-----------------	------------------

Job Number 190109	Status S2	Purpose of Issue For Approval
----------------------	--------------	----------------------------------

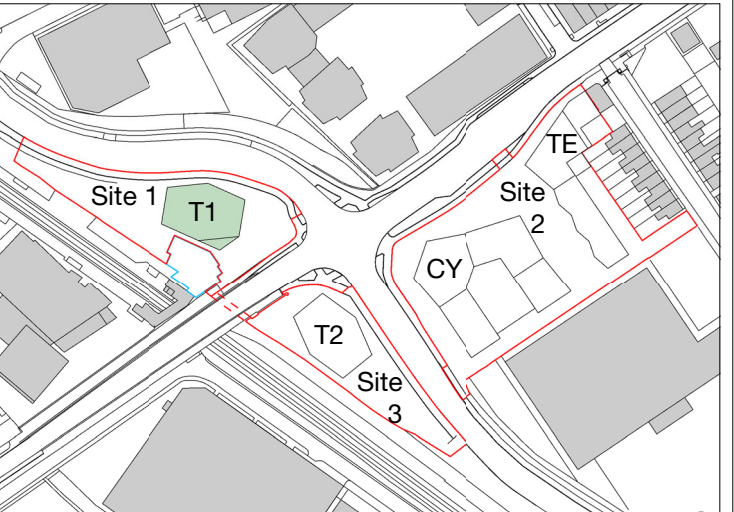
Drawing No. LEABR-HBA-S1-01-DR-A-08-0151	Rev P2
---	-----------



1 Site 1 - Proposed Second Floor Plan
1 : 200

Copyright Hawkins\Brown Architects
No implied licence exists. This drawing should not be used to calculate areas for the purposes of valuation. Do not scale this drawing. All dimensions to be checked on the site by the contractor and such dimensions to be their responsibility. All work must comply with relevant British Standards and Building Regulations requirements. Drawing errors and omissions to be reported to the architect. To be read in conjunction with Architect's specification and other consultant information.

Rev	Description	Date
P1	Planning Submission	August 2021
P2	Updated for Planning Submission	December 2021



Key	
 Class E	 1B1P
 Class E/F.2	 1B2P
 Residential Entrance	 2B3P
 Internal Playspace	 2B4P
 Cycle Store	 3B5P
 Bin Store	 4B5P
 Plant/Ancillary	 xxx.xx Proposed Levels (AOD)
 Access for maintenance only	
 Residential Amenity Roof	
 Biodiverse Roof	
 Site Boundary	
 Consented Lea Bridge Station	

North
Note: The Consented Lea Bridge Station Proposal is shown on the drawings.
Please refer to Landscape Architect's Drawings for further details of the Proposed Landscape.

159 St John Street
London EC1V 4QJ
mail@hawkinsbrown.com
hawkinsbrown.com

Hawkins\Brown

Project
Lea Bridge Station Sites
Argall Way
London E10 7PG
United Kingdom

Drawing
Site 1 - Proposed Second Floor Plan

Scale @ A1 1:200	Date August 2021
---------------------	---------------------

Drawn By PQC	Checked By JC
-----------------	------------------

Job Number 190109	Status S2	Purpose of Issue For Approval
----------------------	--------------	----------------------------------

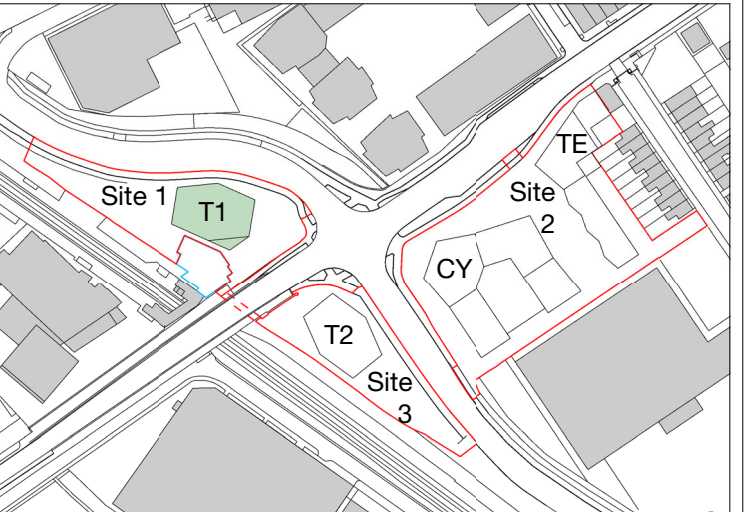
Drawing No. LEABR-HBA-S1-02-DR-A-08-0152	Rev P2
---	-----------



1 Site 1 - Proposed Third Floor Plan
1 : 200

Copyright Hawkins\Brown Architects
No implied licence exists. This drawing should not be used to calculate areas for the purposes of valuation. Do not scale this drawing. All dimensions to be checked on the site by the contractor and such dimensions to be their responsibility. All work must comply with relevant British Standards and Building Regulations requirements. Drawing errors and omissions to be reported to the architect. To be read in conjunction with Architect's specification and other consultant information.

Rev	Description	Date
P1	Planning Submission	August 2021
P2	Updated for Planning Submission	December 2021



Key	
1B1P	Access for maintenance only
1B2P	Residential Amenity Roof
2B3P	Biodiverse Roof
2B4P	
3B5P	
4B5P	
Site Boundary	
Consented Lea Bridge Station	

North
Note: The Consented Lea Bridge Station Proposal is shown on the drawings.
Please refer to Landscape Architect's Drawings for further details of the Proposed Landscape.

159 St John Street
London EC1V 4QJ
mail@hawkinsbrown.com
hawkinsbrown.com

Hawkins\Brown

Project
Lea Bridge Station Sites
Argall Way
London E10 7PG
United Kingdom

Drawing
Site 1 - Proposed Third Floor Plan

Scale @ A1 1:200	Date August 2021
---------------------	---------------------

Drawn By PQC	Checked By JC
-----------------	------------------

Job Number 190109	Status S2	Purpose of Issue For Approval
----------------------	--------------	----------------------------------

Drawing No. LEABR-HBA-S1-03-DR-A-08-0153	Rev P2
---	-----------



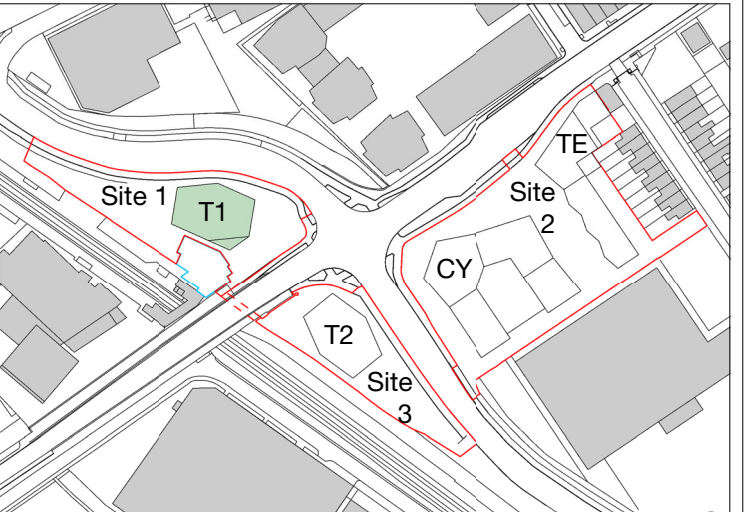


1 Site 1 - Proposed Fourth Floor Plan
1 : 200



Copyright Hawkins\Brown Architects
No implied licence exists. This drawing should not be used to calculate areas for the purposes of valuation. Do not scale this drawing. All dimensions to be checked on the site by the contractor and such dimensions to be their responsibility. All work must comply with relevant British Standards and Building Regulations requirements. Drawing errors and omissions to be reported to the architect. To be read in conjunction with Architect's specification and other consultant information.

Rev	Description	Date
P1	Planning Submission	August 2021
P2	Updated for Planning Submission	December 2021



Key	
1B1P	Access for maintenance only
1B2P	Residential Amenity Roof
2B3P	Biodiverse Roof
2B4P	
3B5P	
4B5P	
Site Boundary	
Consented Lea Bridge Station	

North
Note: The Consented Lea Bridge Station Proposal is shown on the drawings.
Please refer to Landscape Architect's Drawings for further details of the Proposed Landscape.

159 St John Street
London EC1V 4QJ
mail@hawkinsbrown.com
hawkinsbrown.com

Hawkins\Brown

Project
Lea Bridge Station Sites
Argall Way
London E10 7PG
United Kingdom

Drawing
Site 1 - Proposed Fourth Floor Plan

Scale @ A1 1:200	Date August 2021
---------------------	---------------------

Drawn By PQC	Checked By JC
-----------------	------------------

Job Number 190109	Status S2	Purpose of Issue For Approval
----------------------	--------------	----------------------------------

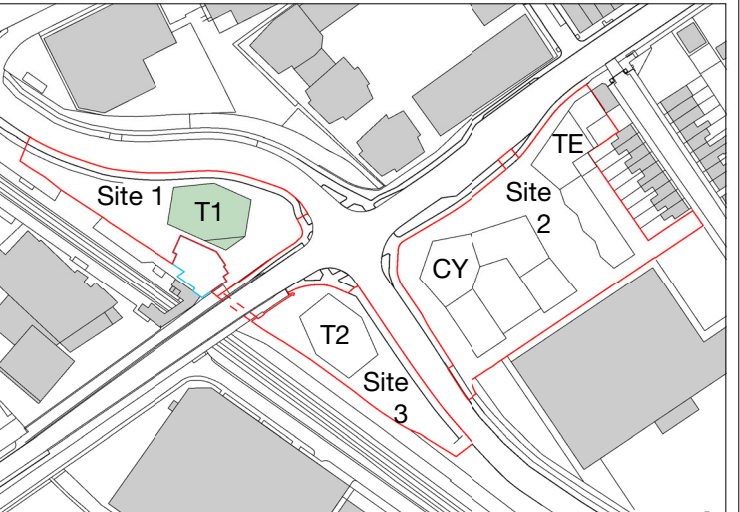
Drawing No. LEABR-HBA-S1-04-DR-A-08-0154	Rev P2
---	-----------



1 Site 1 - Proposed Fifth Floor Plan
1 : 200

Copyright Hawkins\Brown Architects
No implied licence exists. This drawing should not be used to calculate areas for the purposes of valuation. Do not scale this drawing. All dimensions to be checked on the site by the contractor and such dimensions to be their responsibility. All work must comply with relevant British Standards and Building Regulations requirements. Drawing errors and omissions to be reported to the architect. To be read in conjunction with Architect's specification and other consultant information.

Rev	Description	Date
P1	Planning Submission	August 2021
P2	Updated for Planning Submission	December 2021



Key	
1B1P	Access for maintenance only
1B2P	Residential Amenity Roof
2B3P	Biodiverse Roof
2B4P	
3B5P	
4B5P	
Site Boundary	
Consented Lea Bridge Station	

North
Note: The Consented Lea Bridge Station Proposal is shown on the drawings.
Please refer to Landscape Architect's Drawings for further details of the Proposed Landscape.

159 St John Street
London EC1V 4QJ
mail@hawkinsbrown.com
hawkinsbrown.com

Hawkins\Brown

Project
Lea Bridge Station Sites
Argall Way
London E10 7PG
United Kingdom

Drawing
Site 1 - Proposed Fifth Floor Plan

Scale @ A1 1:200	Date August 2021
---------------------	---------------------

Drawn By PQC	Checked By JC
-----------------	------------------

Job Number 190109	Status S2	Purpose of Issue For Approval
----------------------	--------------	----------------------------------

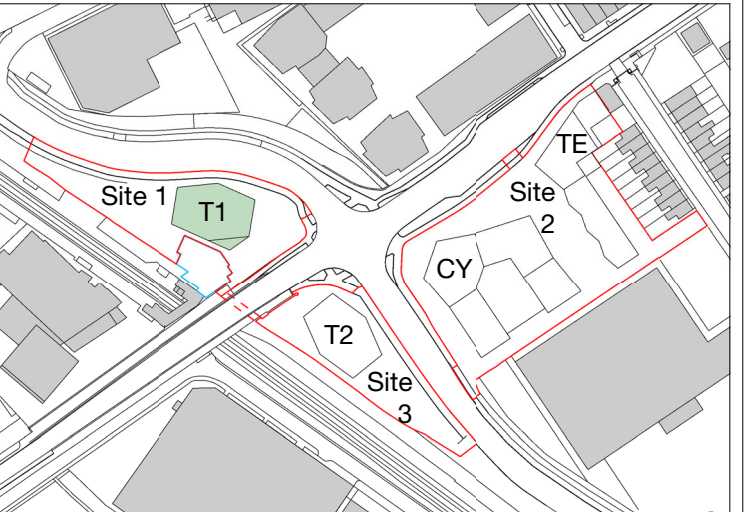
Drawing No. LEABR-HBA-S1-05-DR-A-08-0155	Rev P2
---	-----------



1 Site 1 - Proposed Sixth Floor Plan
1 : 200

Copyright Hawkins\Brown Architects
No implied licence exists. This drawing should not be used to calculate areas for the purposes of valuation. Do not scale this drawing. All dimensions to be checked on the site by the contractor and such dimensions to be their responsibility. All work must comply with relevant British Standards and Building Regulations requirements. Drawing errors and omissions to be reported to the architect. To be read in conjunction with Architect's specification and other consultant information.

Rev	Description	Date
P1	Planning Submission	August 2021
P2	Updated for Planning Submission	December 2021



Key	
1B1P	Access for maintenance only
1B2P	Residential Amenity Roof
2B3P	Biodiverse Roof
2B4P	
3B5P	
4B5P	
Site Boundary	
Consented Lea Bridge Station	

North
Note: The Consented Lea Bridge Station Proposal is shown on the drawings.
Please refer to Landscape Architect's Drawings for further details of the Proposed Landscape.
159 St John Street
London EC1V 4QJ
mail@hawkinsbrown.com
hawkinsbrown.com

Hawkins\Brown

Project
Lea Bridge Station Sites
Argall Way
London E10 7PG
United Kingdom

Drawing
Site 1 - Proposed Sixth Floor Plan

Scale @ A1 1:200		Date August 2021
Drawn By PQC		Checked By JC
Job Number 190109	Status S2	Purpose of Issue For Approval
Drawing No. LEABR-HBA-S1-06-DR-A-08-0156		Rev P2

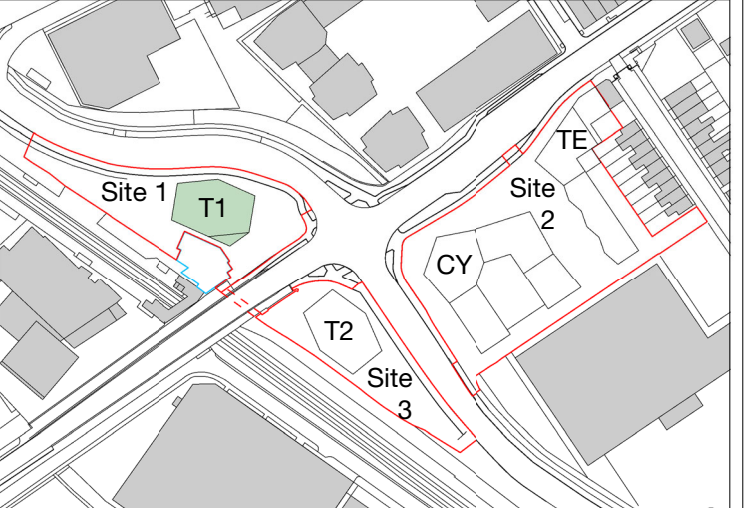


1 Site 1 - Proposed Seventh Floor Plan
1 : 200



Copyright Hawkins\Brown Architects
No implied licence exists. This drawing should not be used to calculate areas for the purposes of valuation. Do not scale this drawing. All dimensions to be checked on the site by the contractor and such dimensions to be their responsibility. All work must comply with relevant British Standards and Building Regulations requirements. Drawing errors and omissions to be reported to the architect. To be read in conjunction with Architect's specification and other consultant information.

Rev	Description	Date
P1	Planning Submission	August 2021
P2	Updated for Planning Submission	December 2021



Key	
1B1P	Access for maintenance only
1B2P	Residential Amenity Roof
2B3P	Biodiverse Roof
2B4P	
3B5P	
4B5P	
Site Boundary	
Consented Lea Bridge Station	

North
Note: The Consented Lea Bridge Station Proposal is shown on the drawings.
Please refer to Landscape Architect's Drawings for further details of the Proposed Landscape.
159 St John Street
London EC1V 4QJ
mail@hawkinsbrown.com
hawkinsbrown.com

Hawkins\Brown

Project
Lea Bridge Station Sites
Argall Way
London E10 7PG
United Kingdom

Drawing
Site 1 - Proposed Seventh Floor Plan

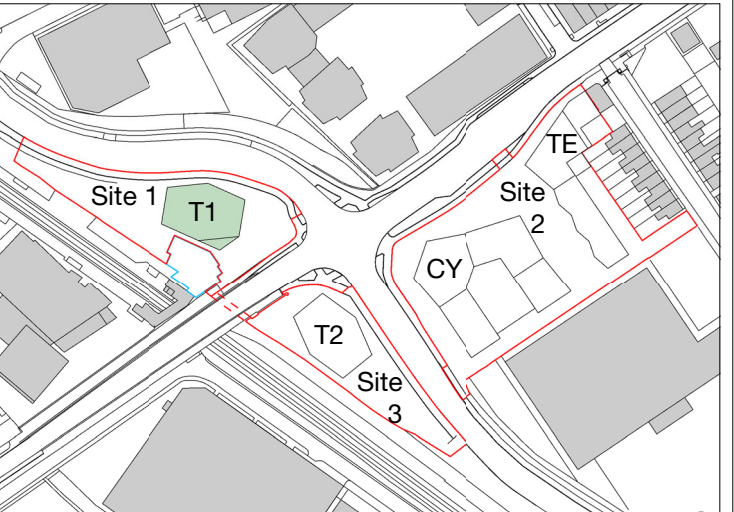
Scale @ A1 1:200		Date August 2021
Drawn By PQC		Checked By JC
Job Number 190109	Status S2	Purpose of Issue For Approval
Drawing No. LEABR-HBA-S1-07-DR-A-08-0157		Rev P2



1 Site 1 - Proposed Eighth Floor Plan
1 : 200

Copyright Hawkins\Brown Architects
No implied licence exists. This drawing should not be used to calculate areas for the purposes of valuation. Do not scale this drawing. All dimensions to be checked on the site by the contractor and such dimensions to be their responsibility. All work must comply with relevant British Standards and Building Regulations requirements. Drawing errors and omissions to be reported to the architect. To be read in conjunction with Architect's specification and other consultant information.

Rev	Description	Date
P1	Planning Submission	August 2021
P2	Updated for Planning Submission	December 2021



Key	
1B1P	Access for maintenance only
1B2P	Residential Amenity Roof
2B3P	Biodiverse Roof
2B4P	
3B5P	
4B5P	
Site Boundary	
Consented Lea Bridge Station	

North
Note: The Consented Lea Bridge Station Proposal is shown on the drawings.
Please refer to Landscape Architect's Drawings for further details of the Proposed Landscape.

159 St John Street
London EC1V 4QJ
mail@hawkinsbrown.com
hawkinsbrown.com

Hawkins\Brown

Project
Lea Bridge Station Sites
Argall Way
London E10 7PG
United Kingdom

Drawing
Site 1 - Proposed Eighth Floor Plan

Scale @ A1 1:200	Date August 2021
---------------------	---------------------

Drawn By PQC	Checked By JC
-----------------	------------------

Job Number 190109	Status S2	Purpose of Issue For Approval
----------------------	--------------	----------------------------------

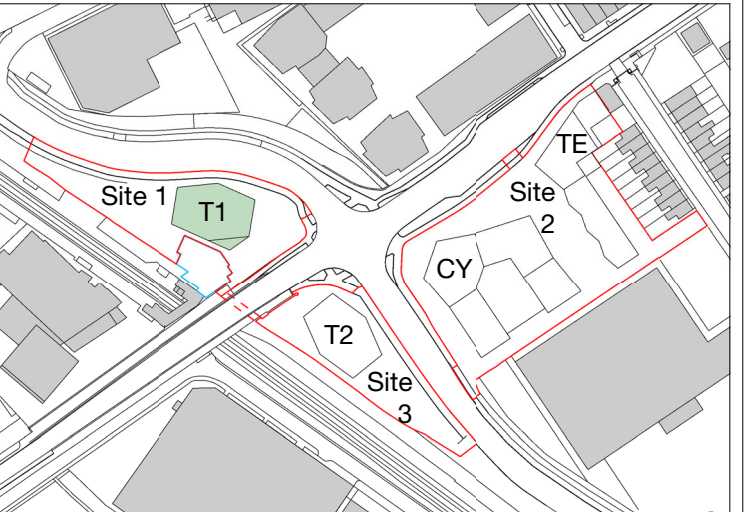
Drawing No. LEABR-HBA-S1-08-DR-A-08-0158	Rev P2
---	-----------



1 Site 1 - Proposed Ninth Floor Plan
1 : 200

Copyright Hawkins\Brown Architects
No implied licence exists. This drawing should not be used to calculate areas for the purposes of valuation. Do not scale this drawing. All dimensions to be checked on the site by the contractor and such dimensions to be their responsibility. All work must comply with relevant British Standards and Building Regulations requirements. Drawing errors and omissions to be reported to the architect. To be read in conjunction with Architect's specification and other consultant information.

Rev	Description	Date
P1	Planning Submission	August 2021
P2	Updated for Planning Submission	December 2021



Key	
1B1P	Access for maintenance only
1B2P	Residential Amenity Roof
2B3P	Biodiverse Roof
2B4P	
3B5P	
4B5P	
Site Boundary	
Consented Lea Bridge Station	

North
Note: The Consented Lea Bridge Station Proposal is shown on the drawings.
Please refer to Landscape Architect's Drawings for further details of the Proposed Landscape.
159 St John Street
London EC1V 4QJ
mail@hawkinsbrown.com
hawkinsbrown.com

Hawkins\Brown

Project
Lea Bridge Station Sites
Argall Way
London E10 7PG
United Kingdom

Drawing
Site 1 - Proposed Ninth Floor Plan

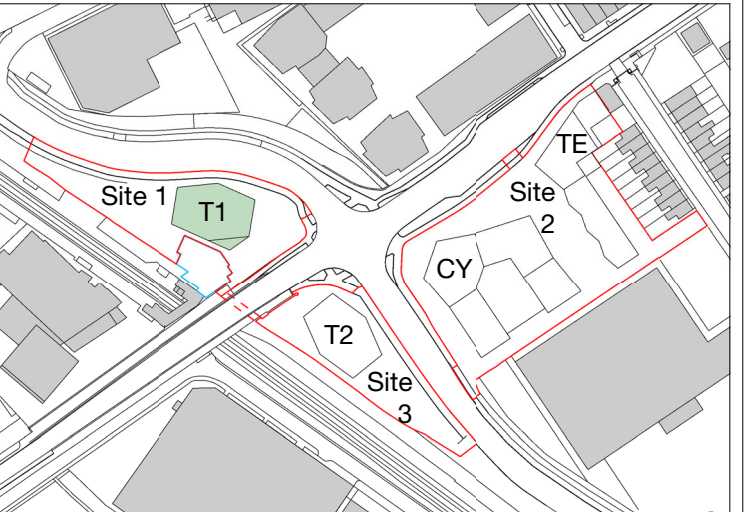
Scale @ A1 1:200		Date August 2021
Drawn By PQC		Checked By JC
Job Number 190109	Status S2	Purpose of Issue For Approval
Drawing No. LEABR-HBA-S1-09-DR-A-08-0159		Rev P2



1 Site 1 - Proposed Tenth Floor Plan
1 : 200

Copyright Hawkins\Brown Architects
No implied licence exists. This drawing should not be used to calculate areas for the purposes of valuation. Do not scale this drawing. All dimensions to be checked on the site by the contractor and such dimensions to be their responsibility. All work must comply with relevant British Standards and Building Regulations requirements. Drawing errors and omissions to be reported to the architect. To be read in conjunction with Architect's specification and other consultant information.

Rev	Description	Date
P1	Planning Submission	August 2021
P2	Updated for Planning Submission	December 2021



Key	
1B1P	Access for maintenance only
1B2P	Residential Amenity Roof
2B3P	Biodiverse Roof
2B4P	
3B5P	
4B5P	
Site Boundary	
Consented Lea Bridge Station	

North
Note: The Consented Lea Bridge Station Proposal is shown on the drawings.
Please refer to Landscape Architect's Drawings for further details of the Proposed Landscape.
159 St John Street
London EC1V 4QJ
mail@hawkinsbrown.com
hawkinsbrown.com

Hawkins\Brown

Project
Lea Bridge Station Sites
Argall Way
London E10 7PG
United Kingdom

Drawing
Site 1 - Proposed Tenth Floor Plan

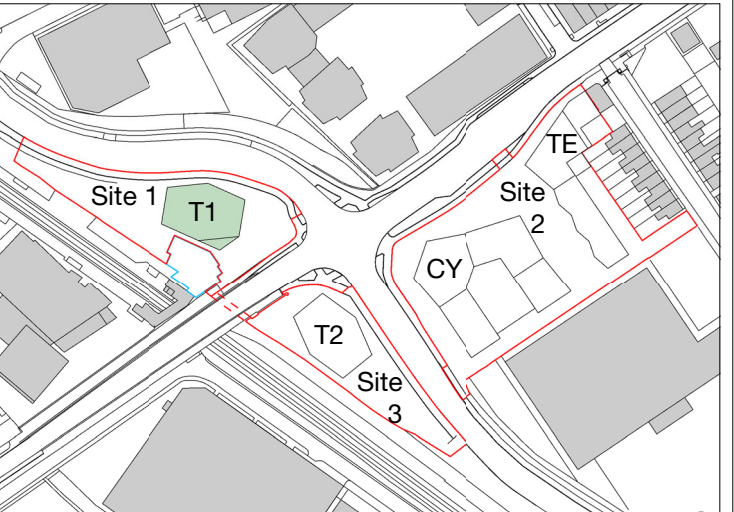
Scale @ A1 1:200		Date August 2021
Drawn By PQC		Checked By JC
Job Number 190109	Status S2	Purpose of Issue For Approval
Drawing No. LEABR-HBA-S1-10-DR-A-08-0160		Rev P2



1 Site 1 - Proposed Eleventh Floor Plan
1 : 200

Copyright Hawkins\Brown Architects
No implied licence exists. This drawing should not be used to calculate areas for the purposes of valuation. Do not scale this drawing. All dimensions to be checked on the site by the contractor and such dimensions to be their responsibility. All work must comply with relevant British Standards and Building Regulations requirements. Drawing errors and omissions to be reported to the architect. To be read in conjunction with Architect's specification and other consultant information.

Rev	Description	Date
P1	Planning Submission	August 2021
P2	Updated for Planning Submission	December 2021



Key	
1B1P	Access for maintenance only
1B2P	Residential Amenity Roof
2B3P	Biodiverse Roof
2B4P	
3B5P	
4B5P	
Site Boundary	
Consented Lea Bridge Station	

North
Note: The Consented Lea Bridge Station Proposal is shown on the drawings.
Please refer to Landscape Architect's Drawings for further details of the Proposed Landscape.

159 St John Street
London EC1V 4QJ
mail@hawkinsbrown.com
hawkinsbrown.com

Hawkins\Brown

Project
Lea Bridge Station Sites
Argall Way
London E10 7PG
United Kingdom

Drawing
Site 1 - Proposed Eleventh Floor Plan

Scale @ A1 1:200	Date August 2021
---------------------	---------------------

Drawn By PQC	Checked By JC
-----------------	------------------

Job Number 190109	Status S2	Purpose of Issue For Approval
----------------------	--------------	----------------------------------

Drawing No. LEABR-HBA-S1-11-DR-A-08-0161	Rev P2
---	-----------

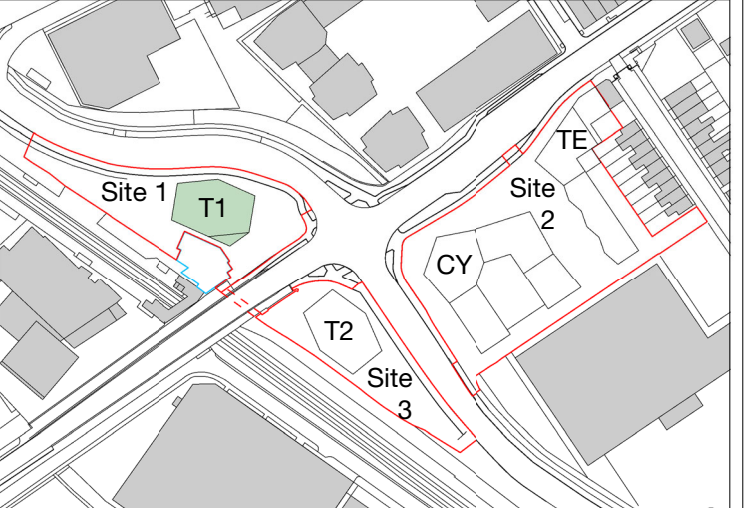


1 Site 1 - Proposed Twelfth Floor Plan
1 : 200



Copyright Hawkins\Brown Architects
No implied licence exists. This drawing should not be used to calculate areas for the purposes of valuation. Do not scale this drawing. All dimensions to be checked on the site by the contractor and such dimensions to be their responsibility. All work must comply with relevant British Standards and Building Regulations requirements. Drawing errors and omissions to be reported to the architect. To be read in conjunction with Architect's specification and other consultant information.

Rev	Description	Date
P1	Planning Submission	August 2021
P2	Updated for Planning Submission	December 2021



Key	
1B1P	Access for maintenance only
1B2P	Residential Amenity Roof
2B3P	Biodiverse Roof
2B4P	
3B5P	
4B5P	
Site Boundary	
Consented Lea Bridge Station	

North
Note: The Consented Lea Bridge Station Proposal is shown on the drawings.
Please refer to Landscape Architect's Drawings for further details of the Proposed Landscape.
159 St John Street
London EC1V 4QJ
mail@hawkinsbrown.com
hawkinsbrown.com

Hawkins\Brown

Project
Lea Bridge Station Sites
Argall Way
London E10 7PG
United Kingdom

Drawing
Site 1 - Proposed Twelfth Floor Plan

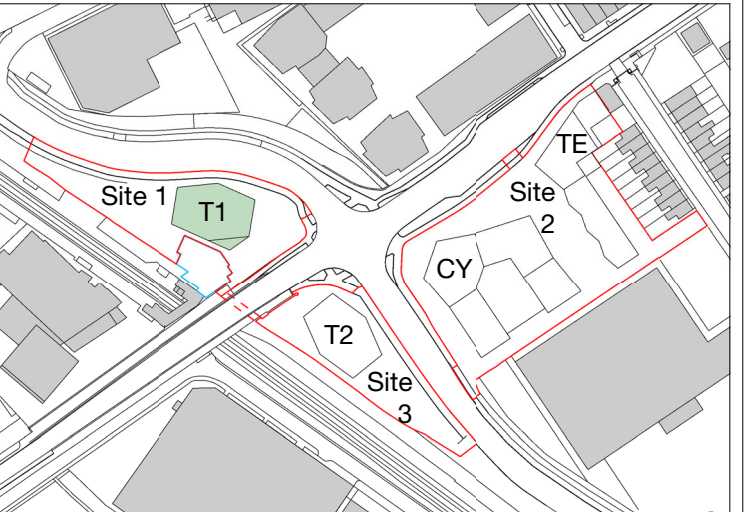
Scale @ A1 1:200		Date August 2021
Drawn By PQC		Checked By JC
Job Number 190109	Status S2	Purpose of Issue For Approval
Drawing No. LEABR-HBA-S1-12-DR-A-08-0162		Rev P2



1 Site 1 - Proposed Thirteenth Floor Plan
1 : 200

Copyright Hawkins\Brown Architects
No implied licence exists. This drawing should not be used to calculate areas for the purposes of valuation. Do not scale this drawing. All dimensions to be checked on the site by the contractor and such dimensions to be their responsibility. All work must comply with relevant British Standards and Building Regulations requirements. Drawing errors and omissions to be reported to the architect. To be read in conjunction with Architect's specification and other consultant information.

Rev	Description	Date
P1	Planning Submission	August 2021
P2	Updated for Planning Submission	December 2021



Key	
1B1P	Access for maintenance only
1B2P	Residential Amenity Roof
2B3P	Biodiverse Roof
2B4P	
3B5P	
4B5P	
Site Boundary	
Consented Lea Bridge Station	

North
Note: The Consented Lea Bridge Station Proposal is shown on the drawings.
Please refer to Landscape Architect's Drawings for further details of the Proposed Landscape.
159 St John Street
London EC1V 4QJ
mail@hawkinsbrown.com
hawkinsbrown.com

Hawkins\Brown

Project
Lea Bridge Station Sites
Argall Way
London E10 7PG
United Kingdom

Drawing
Site 1 - Proposed Thirteenth Floor Plan

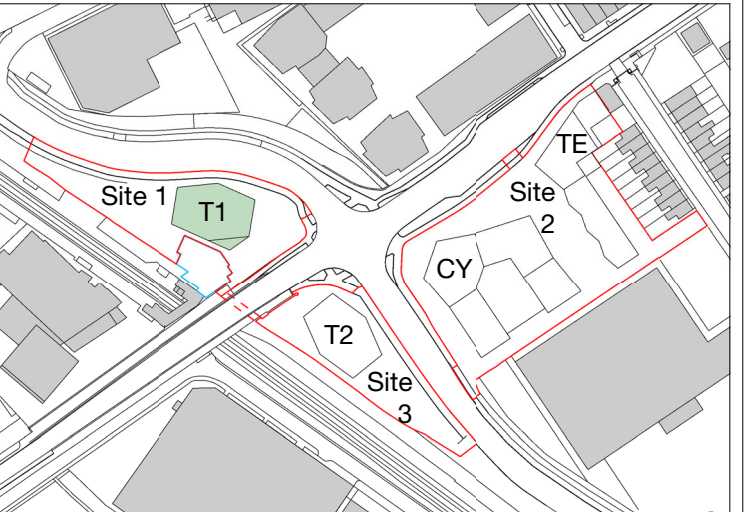
Scale @ A1 1:200		Date August 2021
Drawn By PQC		Checked By JC
Job Number 190109	Status S2	Purpose of Issue For Approval
Drawing No. LEABR-HBA-S1-13-DR-A-08-0163		Rev P2



1 Site 1 - Proposed Fourteenth Floor Plan
1 : 200

Copyright Hawkins\Brown Architects
No implied licence exists. This drawing should not be used to calculate areas for the purposes of valuation. Do not scale this drawing. All dimensions to be checked on the site by the contractor and such dimensions to be their responsibility. All work must comply with relevant British Standards and Building Regulations requirements. Drawing errors and omissions to be reported to the architect. To be read in conjunction with Architect's specification and other consultant information.

Rev	Description	Date
P1	Planning Submission	August 2021
P2	Updated for Planning Submission	December 2021



Key	
1B1P	Access for maintenance only
1B2P	Residential Amenity Roof
2B3P	Biodiverse Roof
2B4P	
3B5P	
4B5P	
Site Boundary	
Consented Lea Bridge Station	

North
Note: The Consented Lea Bridge Station Proposal is shown on the drawings.
Please refer to Landscape Architect's Drawings for further details of the Proposed Landscape.
159 St John Street
London EC1V 4QJ
mail@hawkinsbrown.com
hawkinsbrown.com

Hawkins\Brown

Project
Lea Bridge Station Sites
Argall Way
London E10 7PG
United Kingdom

Drawing
Site 1 - Proposed Fourteenth Floor Plan

Scale @ A1 1:200	Date August 2021
---------------------	---------------------

Drawn By PQC	Checked By JC
-----------------	------------------

Job Number 190109	Status S2	Purpose of Issue For Approval
----------------------	--------------	----------------------------------

Drawing No. LEABR-HBA-S1-14-DR-A-08-0164	Rev P2
---	-----------

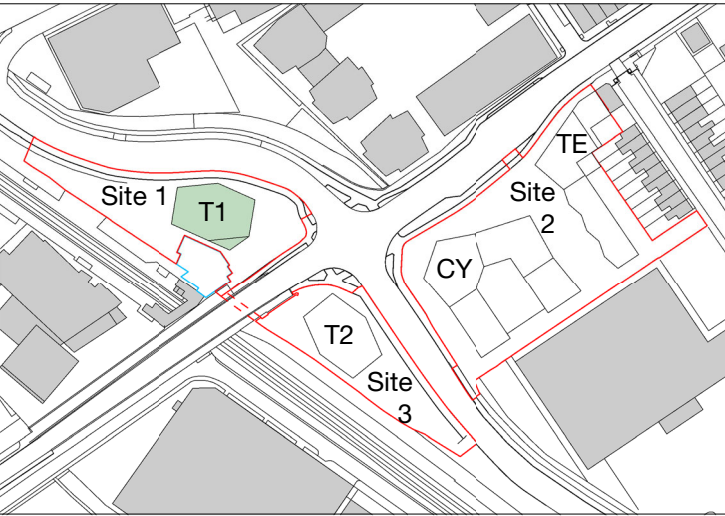


1 Site 1 - Proposed Fifteenth Floor Plan
1 : 200



Copyright Hawkins\Brown Architects
No implied licence exists. This drawing should not be used to calculate areas for the purposes of valuation. Do not scale this drawing. All dimensions to be checked on the site by the contractor and such dimensions to be their responsibility. All work must comply with relevant British Standards and Building Regulations requirements. Drawing errors and omissions to be reported to the architect. To be read in conjunction with Architect's specification and other consultant information.

Rev	Description	Date
P1	Planning Submission	August 2021
P2	Updated for Planning Submission	December 2021



Key	
1B1P	Access for maintenance only
1B2P	Residential Amenity Roof
2B3P	Biodiverse Roof
2B4P	
3B5P	
4B5P	
Site Boundary	
Consented Lea Bridge Station	

North
Note: The Consented Lea Bridge Station Proposal is shown on the drawings.
Please refer to Landscape Architect's Drawings for further details of the Proposed Landscape.

159 St John Street
London EC1V 4QJ
mail@hawkinsbrown.com
hawkinsbrown.com

Hawkins\Brown

Project
Lea Bridge Station Sites
Argall Way
London E10 7PG
United Kingdom

Drawing
Site 1 - Proposed Fifteenth Floor Plan

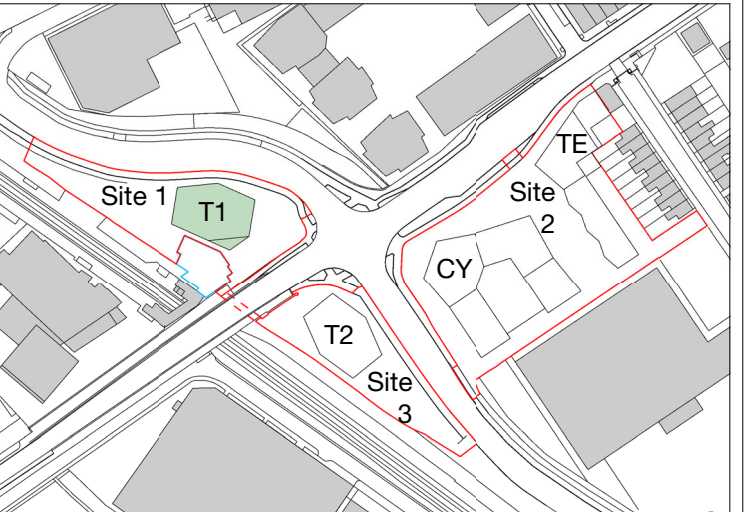
Scale @ A1 1:200		Date August 2021	
Drawn By PQC		Checked By JC	
Job Number 190109	Status S2	Purpose of Issue For Approval	
Drawing No. LEABR-HBA-S1-15-DR-A-08-0165		Rev P2	



1 Site 1 - Proposed Sixteenth Floor Plan
1 : 200

Copyright Hawkins\Brown Architects
No implied licence exists. This drawing should not be used to calculate areas for the purposes of valuation. Do not scale this drawing. All dimensions to be checked on the site by the contractor and such dimensions to be their responsibility. All work must comply with relevant British Standards and Building Regulations requirements. Drawing errors and omissions to be reported to the architect. To be read in conjunction with Architect's specification and other consultant information.

Rev	Description	Date
P1	Planning Submission	August 2021
P2	Updated for Planning Submission	December 2021



Key	
1B1P	Access for maintenance only
1B2P	Residential Amenity Roof
2B3P	Biodiverse Roof
2B4P	
3B5P	
4B5P	
Site Boundary	
Consented Lea Bridge Station	

North
Note: The Consented Lea Bridge Station Proposal is shown on the drawings.
Please refer to Landscape Architect's Drawings for further details of the Proposed Landscape.
159 St John Street
London EC1V 4QJ
mail@hawkinsbrown.com
hawkinsbrown.com

Hawkins\Brown

Project
Lea Bridge Station Sites
Argall Way
London E10 7PG
United Kingdom

Drawing
Site 1 - Proposed Sixteenth Floor Plan

Scale @ A1 1:200		Date August 2021
Drawn By PQC		Checked By JC
Job Number 190109	Status S2	Purpose of Issue For Approval
Drawing No. LEABR-HBA-S1-16-DR-A-08-0166		Rev P2

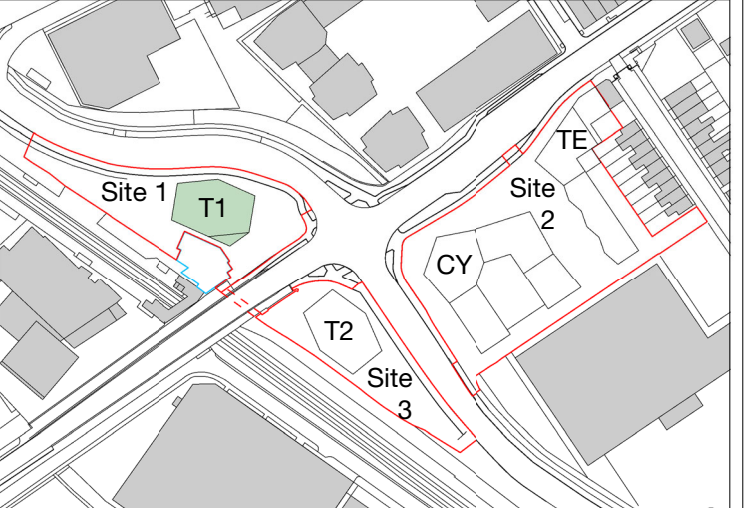


1 Site 1 - Proposed Seventeenth Floor Plan
1 : 200



Copyright Hawkins\Brown Architects
No implied licence exists. This drawing should not be used to calculate areas for the purposes of valuation. Do not scale this drawing. All dimensions to be checked on the site by the contractor and such dimensions to be their responsibility. All work must comply with relevant British Standards and Building Regulations requirements. Drawing errors and omissions to be reported to the architect. To be read in conjunction with Architect's specification and other consultant information.

Rev	Description	Date
P1	Planning Submission	August 2021
P2	Updated for Planning Submission	December 2021



Key	
1B1P	Access for maintenance only
1B2P	Residential Amenity Roof
2B3P	Biodiverse Roof
2B4P	
3B5P	
4B5P	
Site Boundary	
Consented Lea Bridge Station	

North
Note: The Consented Lea Bridge Station Proposal is shown on the drawings.
Please refer to Landscape Architect's Drawings for further details of the Proposed Landscape.
159 St John Street
London EC1V 4QJ
mail@hawkinsbrown.com
hawkinsbrown.com

Hawkins\Brown

Project
Lea Bridge Station Sites
Argall Way
London E10 7PG
United Kingdom

Drawing
Site 1 - Proposed Seventeenth Floor Plan

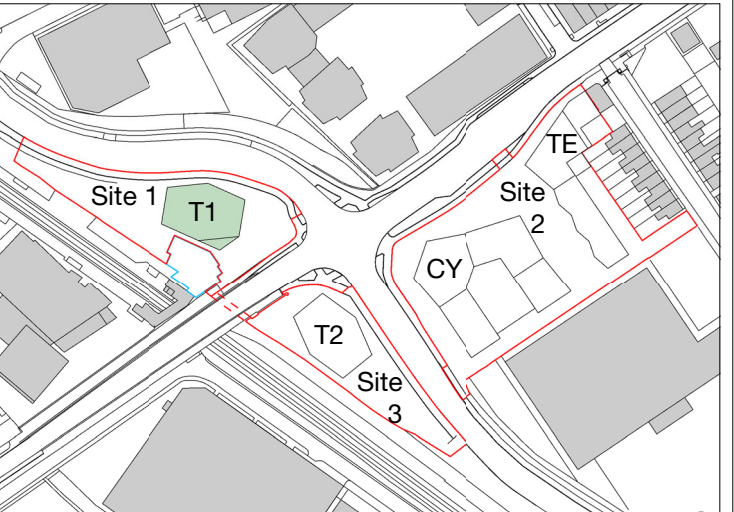
Scale @ A1 1:200		Date August 2021
Drawn By PQC		Checked By JC
Job Number 190109	Status S2	Purpose of Issue For Approval
Drawing No. LEABR-HBA-S1-17-DR-A-08-0167		Rev P2



1 Site 1 - Proposed Eighteenth Floor Plan
1 : 200

Copyright Hawkins\Brown Architects
No implied licence exists. This drawing should not be used to calculate areas for the purposes of valuation. Do not scale this drawing. All dimensions to be checked on the site by the contractor and such dimensions to be their responsibility. All work must comply with relevant British Standards and Building Regulations requirements. Drawing errors and omissions to be reported to the architect. To be read in conjunction with Architect's specification and other consultant information.

Rev	Description	Date
P1	Planning Submission	August 2021
P2	Updated for Planning Submission	December 2021



Key	
1B1P	Access for maintenance only
1B2P	Residential Amenity Roof
2B3P	Biodiverse Roof
2B4P	
3B5P	
4B5P	
Site Boundary	
Consented Lea Bridge Station	

North
Note: The Consented Lea Bridge Station Proposal is shown on the drawings.
Please refer to Landscape Architect's Drawings for further details of the Proposed Landscape.

159 St John Street
London EC1V 4QJ
mail@hawkinsbrown.com
hawkinsbrown.com

Hawkins\Brown

Project
Lea Bridge Station Sites
Argall Way
London E10 7PG
United Kingdom

Drawing
Site 1 - Proposed Eighteenth Floor Plan

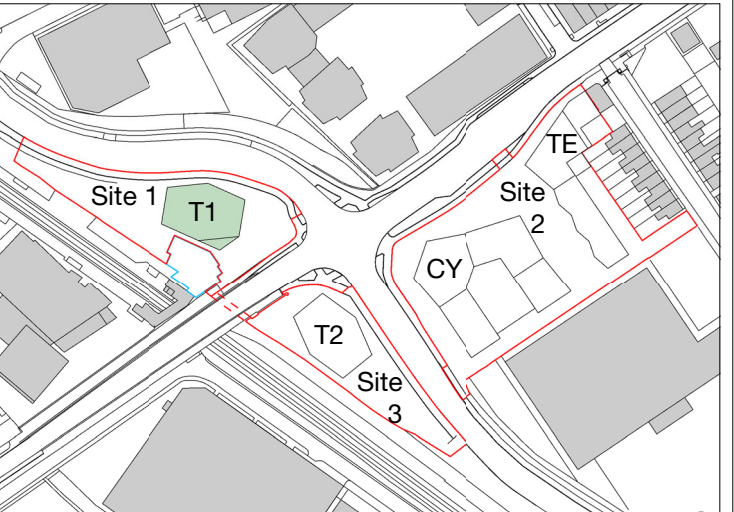
Scale @ A1 1:200		Date August 2021
Drawn By PQC		Checked By JC
Job Number 190109	Status S2	Purpose of Issue For Approval
Drawing No. LEABR-HBA-S1-18-DR-A-08-0168		Rev P2



1 Site 1 - Proposed Nineteenth Floor Plan
1 : 200

Copyright Hawkins\Brown Architects
No implied licence exists. This drawing should not be used to calculate areas for the purposes of valuation. Do not scale this drawing. All dimensions to be checked on the site by the contractor and such dimensions to be their responsibility. All work must comply with relevant British Standards and Building Regulations requirements. Drawing errors and omissions to be reported to the architect. To be read in conjunction with Architect's specification and other consultant information.

Rev	Description	Date
P1	Planning Submission	August 2021
P2	Updated for Planning Submission	December 2021



Key	
1B1P	Access for maintenance only
1B2P	Residential Amenity Roof
2B3P	Biodiverse Roof
2B4P	
3B5P	
4B5P	
Site Boundary	
Consented Lea Bridge Station	

North
Note: The Consented Lea Bridge Station Proposal is shown on the drawings.
Please refer to Landscape Architect's Drawings for further details of the Proposed Landscape.

159 St John Street
London EC1V 4QJ
mail@hawkinsbrown.com
hawkinsbrown.com

Hawkins\Brown

Project
Lea Bridge Station Sites
Argall Way
London E10 7PG
United Kingdom

Drawing
Site 1 - Proposed Nineteenth Floor Plan

Scale @ A1 1:200	Date August 2021
---------------------	---------------------

Drawn By PQC	Checked By JC
-----------------	------------------

Job Number 190109	Status S2	Purpose of Issue For Approval
----------------------	--------------	----------------------------------

Drawing No. LEABR-HBA-S1-19-DR-A-08-0169	Rev P2
---	-----------

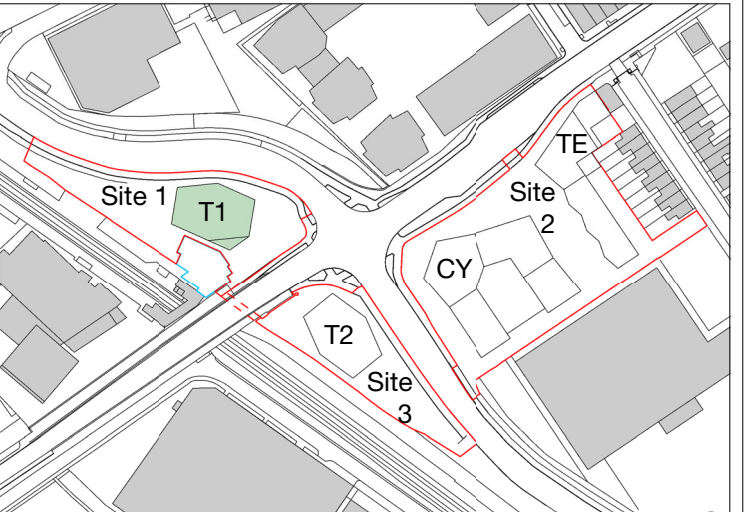


1 Site 1 - Proposed Twentieth Floor Plan
1 : 200



Copyright Hawkins\Brown Architects
No implied licence exists. This drawing should not be used to calculate areas for the purposes of valuation. Do not scale this drawing. All dimensions to be checked on the site by the contractor and such dimensions to be their responsibility. All work must comply with relevant British Standards and Building Regulations requirements. Drawing errors and omissions to be reported to the architect. To be read in conjunction with Architect's specification and other consultant information.

Rev	Description	Date
P1	Planning Submission	August 2021
P2	Updated for Planning Submission	December 2021



Key	
1B1P	Access for maintenance only
1B2P	Residential Amenity Roof
2B3P	Biodiverse Roof
2B4P	
3B5P	
4B5P	
Site Boundary	
Consented Lea Bridge Station	

North
Note: The Consented Lea Bridge Station Proposal is shown on the drawings.
Please refer to Landscape Architect's Drawings for further details of the Proposed Landscape.

159 St John Street
London EC1V 4QJ
mail@hawkinsbrown.com
hawkinsbrown.com

Hawkins\Brown

Project
Lea Bridge Station Sites
Argall Way
London E10 7PG
United Kingdom

Drawing
Site 1 - Proposed Twentieth Floor Plan

Scale @ A1 1:200	Date August 2021
---------------------	---------------------

Drawn By PQC	Checked By JC
-----------------	------------------

Job Number 190109	Status S2	Purpose of Issue For Approval
----------------------	--------------	----------------------------------

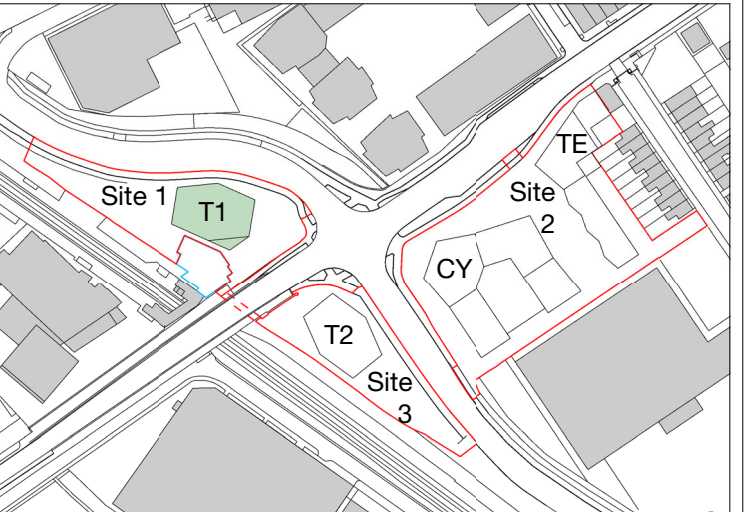
Drawing No. LEABR-HBA-S1-20-DR-A-08-0170	Rev P2
---	-----------



1 Site 1 - Proposed Twenty First Floor Plan
1 : 200

Copyright Hawkins\Brown Architects
No implied licence exists. This drawing should not be used to calculate areas for the purposes of valuation. Do not scale this drawing. All dimensions to be checked on the site by the contractor and such dimensions to be their responsibility. All work must comply with relevant British Standards and Building Regulations requirements. Drawing errors and omissions to be reported to the architect. To be read in conjunction with Architect's specification and other consultant information.

Rev	Description	Date
P1	Planning Submission	August 2021
P2	Updated for Planning Submission	December 2021



Key	
1B1P	Access for maintenance only
1B2P	Residential Amenity Roof
2B3P	Biodiverse Roof
2B4P	
3B5P	
4B5P	
Site Boundary	
Consented Lea Bridge Station	

North
Note: The Consented Lea Bridge Station Proposal is shown on the drawings.
Please refer to Landscape Architect's Drawings for further details of the Proposed Landscape.
159 St John Street
London EC1V 4QJ
mail@hawkinsbrown.com
hawkinsbrown.com

Hawkins\Brown

Project
Lea Bridge Station Sites
Argall Way
London E10 7PG
United Kingdom

Drawing
Site 1 - Proposed Twenty First Floor Plan

Scale @ A1 1:200		Date August 2021
Drawn By PQC		Checked By JC
Job Number 190109	Status S2	Purpose of Issue For Approval
Drawing No. LEABR-HBA-S1-21-DR-A-08-0171		Rev P2

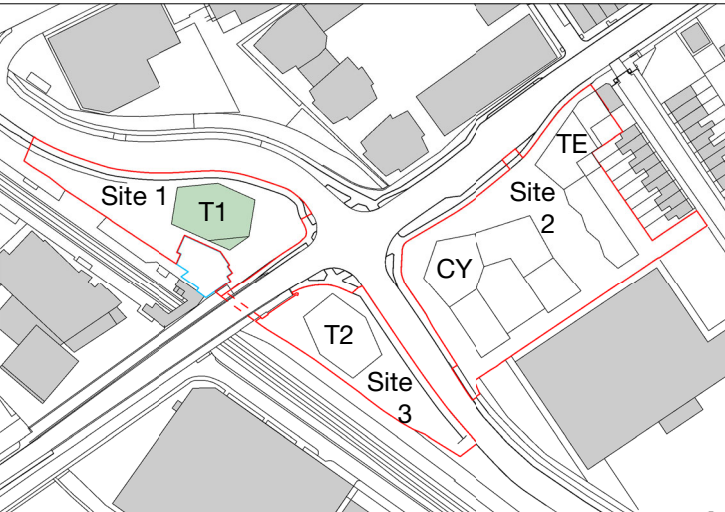


1 Site 1 - Proposed Twenty Second Floor Plan
1 : 200



Copyright Hawkins\Brown Architects
No implied licence exists. This drawing should not be used to calculate areas for the purposes of valuation. Do not scale this drawing. All dimensions to be checked on the site by the contractor and such dimensions to be their responsibility. All work must comply with relevant British Standards and Building Regulations requirements. Drawing errors and omissions to be reported to the architect. To be read in conjunction with Architect's specification and other consultant information.

Rev	Description	Date
P1	Planning Submission	August 2021
P2	Updated for Planning Submission	December 2021



Key	
1B1P	Access for maintenance only
1B2P	Residential Amenity Roof
2B3P	Biodiverse Roof
2B4P	
3B5P	
4B5P	
Site Boundary	
Consented Lea Bridge Station	

North
Note: The Consented Lea Bridge Station Proposal is shown on the drawings.
Please refer to Landscape Architect's Drawings for further details of the Proposed Landscape.

159 St John Street
London EC1V 4QJ
mail@hawkinsbrown.com
hawkinsbrown.com

Hawkins\Brown

Project
Lea Bridge Station Sites
Argall Way
London E10 7PG
United Kingdom

Drawing
Site 1 - Proposed Twenty Second Floor

Scale @ A1 1:200	Date August 2021
---------------------	---------------------

Drawn By PQC	Checked By JC
-----------------	------------------

Job Number 190109	Status S2	Purpose of Issue For Approval
----------------------	--------------	----------------------------------

Drawing No. LEABR-HBA-S1-22-DR-A-08-0172	Rev P2
---	-----------

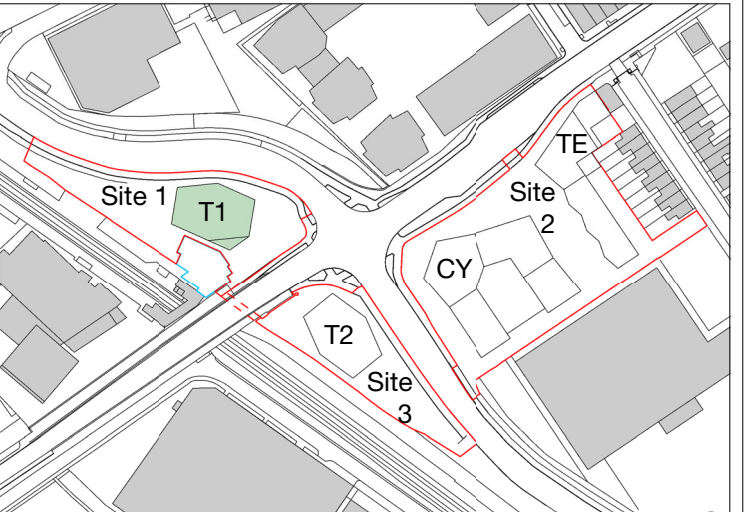


1 Site 1 - Proposed Twenty Third Floor Plan
1 : 200



Copyright Hawkins\Brown Architects
No implied licence exists. This drawing should not be used to calculate areas for the purposes of valuation. Do not scale this drawing. All dimensions to be checked on the site by the contractor and such dimensions to be their responsibility. All work must comply with relevant British Standards and Building Regulations requirements. Drawing errors and omissions to be reported to the architect. To be read in conjunction with Architect's specification and other consultant information.

Rev	Description	Date
P1	Planning Submission	August 2021
P2	Updated for Planning Submission	December 2021



Key	
1B1P	Access for maintenance only
1B2P	Residential Amenity Roof
2B3P	Biodiverse Roof
2B4P	
3B5P	
4B5P	
Site Boundary	
Consented Lea Bridge Station	

North
Note: The Consented Lea Bridge Station Proposal is shown on the drawings.
Please refer to Landscape Architect's Drawings for further details of the Proposed Landscape.

159 St John Street
London EC1V 4QJ
mail@hawkinsbrown.com
hawkinsbrown.com

Hawkins\Brown

Project
Lea Bridge Station Sites
Argall Way
London E10 7PG
United Kingdom

Drawing
Site 1 - Proposed Twenty Third Floor Plan

Scale @ A1 1:200		Date August 2021
Drawn By PQC		Checked By JC
Job Number 190109	Status S2	Purpose of Issue For Approval
Drawing No. LEABR-HBA-S1-23-DR-A-08-0173		Rev P2

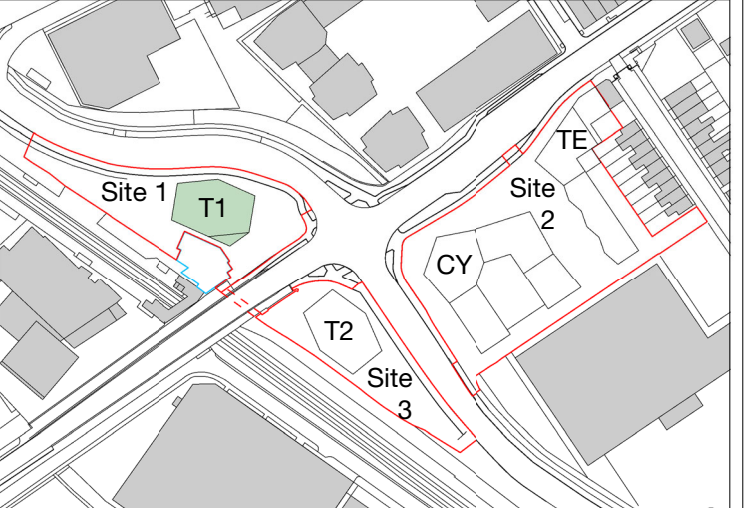


1 Site 1 - Proposed Twenty Fourth Floor Plan
1 : 200



Copyright Hawkins\Brown Architects
No implied licence exists. This drawing should not be used to calculate areas for the purposes of valuation. Do not scale this drawing. All dimensions to be checked on the site by the contractor and such dimensions to be their responsibility. All work must comply with relevant British Standards and Building Regulations requirements. Drawing errors and omissions to be reported to the architect. To be read in conjunction with Architect's specification and other consultant information.

Rev	Description	Date
P1	Planning Submission	August 2021
P2	Updated for Planning Submission	December 2021



Key	
1B1P	Access for maintenance only
1B2P	Residential Amenity Roof
2B3P	Biodiverse Roof
2B4P	
3B5P	
4B5P	
Site Boundary	
Consented Lea Bridge Station	

North
Note: The Consented Lea Bridge Station Proposal is shown on the drawings. Please refer to Landscape Architect's Drawings for further details of the Proposed Landscape.
159 St John Street
London EC1V 4QJ
mail@hawkinsbrown.com
hawkinsbrown.com

Hawkins\Brown

Project
Lea Bridge Station Sites
Argall Way
London E10 7PG
United Kingdom

Drawing
Site 1 - Proposed Twenty Fourth Floor Plan

Scale @ A1 1:200		Date August 2021
Drawn By PQC		Checked By JC
Job Number 190109	Status S2	Purpose of Issue For Approval
Drawing No. LEABR-HBA-S1-24-DR-A-08-0174		Rev P2

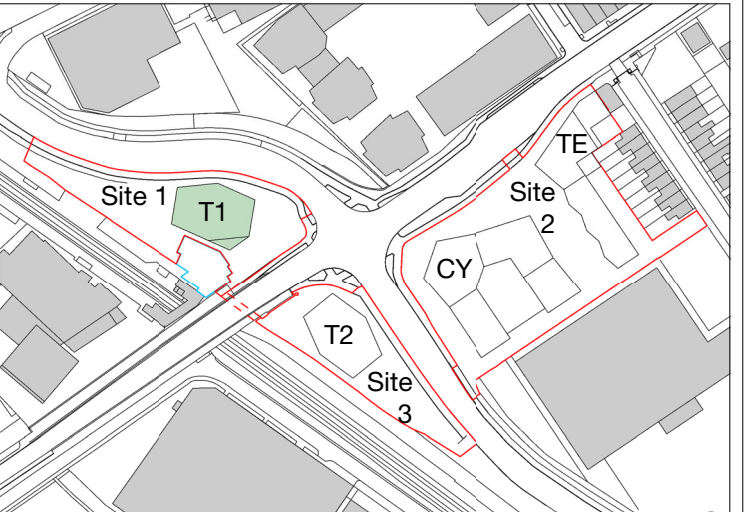


1 Site 1 - Proposed Twenty Fifth Floor Plan
1 : 200



Copyright Hawkins\Brown Architects
No implied licence exists. This drawing should not be used to calculate areas for the purposes of valuation. Do not scale this drawing. All dimensions to be checked on the site by the contractor and such dimensions to be their responsibility. All work must comply with relevant British Standards and Building Regulations requirements. Drawing errors and omissions to be reported to the architect. To be read in conjunction with Architect's specification and other consultant information.

Rev	Description	Date
P1	Planning Submission	August 2021
P2	Updated for Planning Submission	December 2021



Key	
1B1P	Access for maintenance only
1B2P	Residential Amenity Roof
2B3P	Biodiverse Roof
2B4P	
3B5P	
4B5P	
Site Boundary	
Consented Lea Bridge Station	

North
Note: The Consented Lea Bridge Station Proposal is shown on the drawings.
Please refer to Landscape Architect's Drawings for further details of the Proposed Landscape.

159 St John Street
London EC1V 4QJ
mail@hawkinsbrown.com
hawkinsbrown.com

Hawkins\Brown

Project
Lea Bridge Station Sites
Argall Way
London E10 7PG
United Kingdom

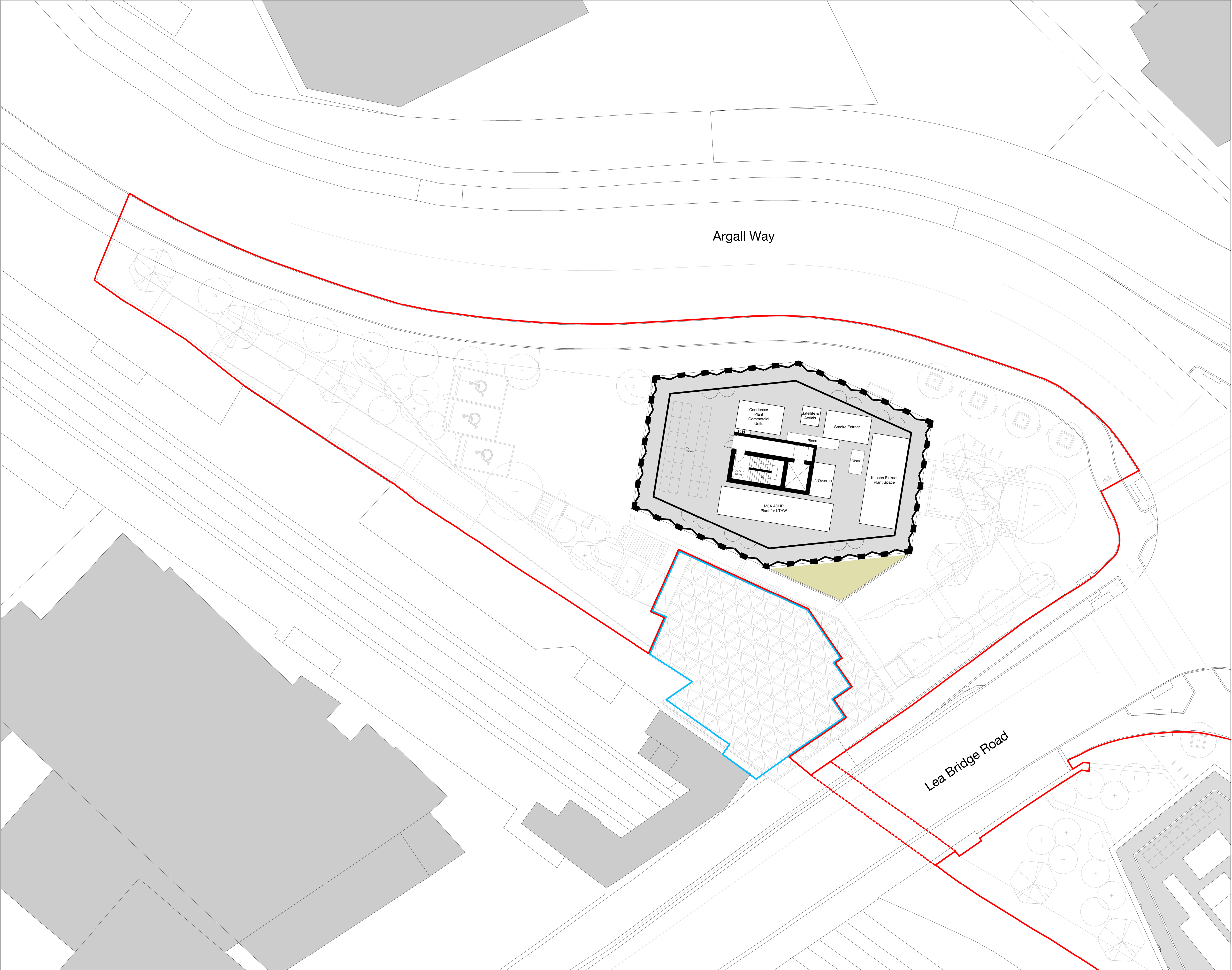
Drawing
Site 1 - Proposed Twenty Fifth Floor Plan

Scale @ A1 1:200	Date August 2021
---------------------	---------------------

Drawn By PQC	Checked By JC
-----------------	------------------

Job Number 190109	Status S2	Purpose of Issue For Approval
----------------------	--------------	----------------------------------

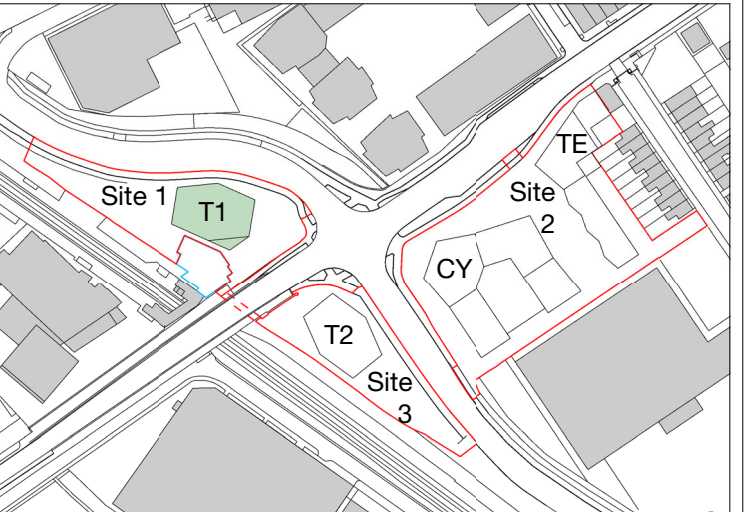
Drawing No. LEABR-HBA-S1-25-DR-A-08-0175	Rev P2
---	-----------



1 Site 1 - Proposed Roof Access Plan
1 : 200

Copyright Hawkins\Brown Architects
No implied licence exists. This drawing should not be used to calculate areas for the purposes of valuation. Do not scale this drawing. All dimensions to be checked on the site by the contractor and such dimensions to be their responsibility. All work must comply with relevant British Standards and Building Regulations requirements. Drawing errors and omissions to be reported to the architect. To be read in conjunction with Architect's specification and other consultant information.

Rev	Description	Date
P1	Planning Submission	August 2021
P2	Updated for Planning Submission	December 2021



Key	
1B1P	Access for maintenance only
1B2P	Residential Amenity Roof
2B3P	Biodiverse Roof
2B4P	
3B5P	
4B5P	
Site Boundary	
Consented Lea Bridge Station	

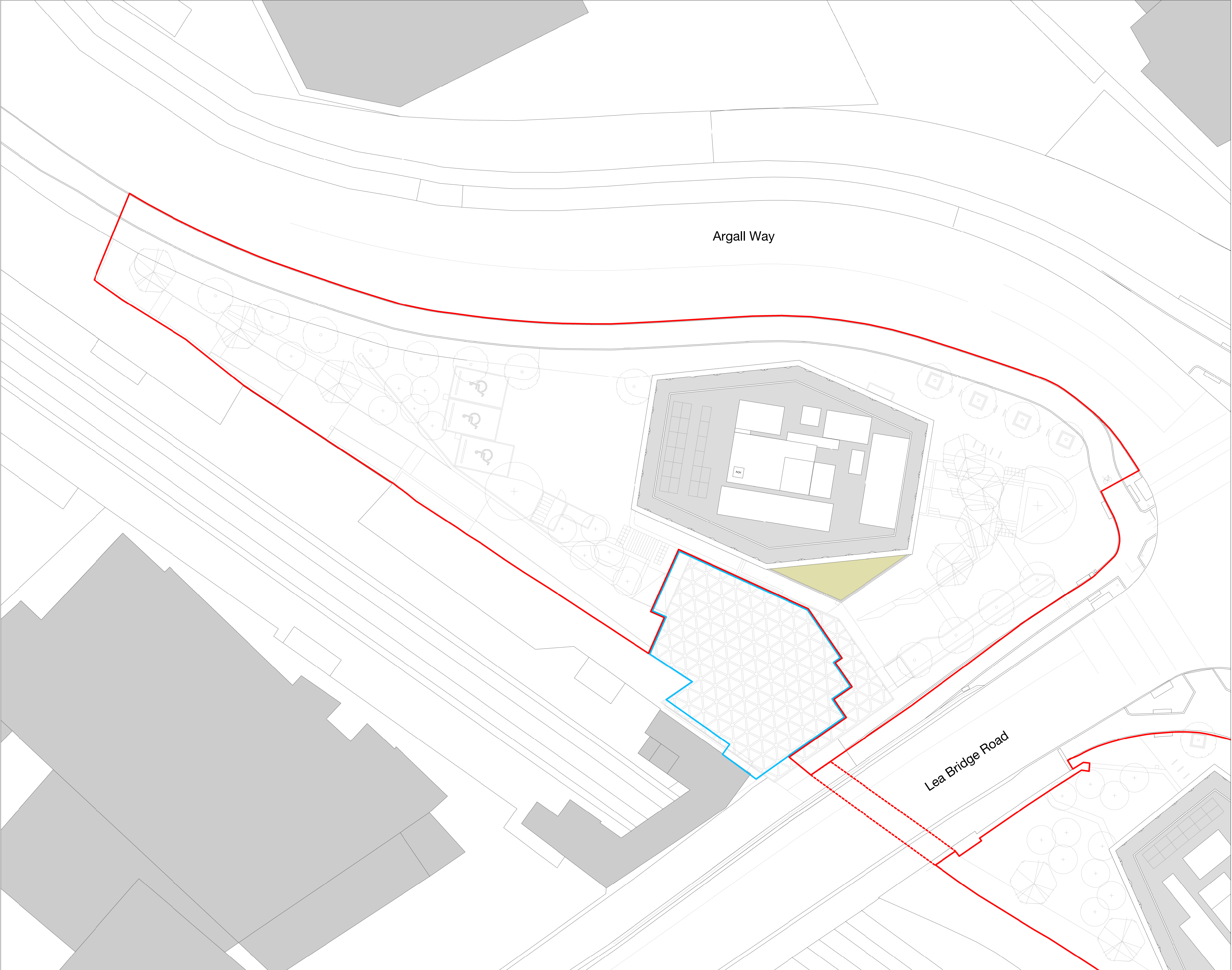
North
Note: The Consented Lea Bridge Station Proposal is shown on the drawings.
Please refer to Landscape Architect's Drawings for further details of the Proposed Landscape.
159 St John Street
London EC1V 4QJ
mail@hawkinsbrown.com
hawkinsbrown.com

Hawkins\Brown

Project
Lea Bridge Station Sites
Argall Way
London E10 7PG
United Kingdom

Drawing
Site 1 - Proposed Roof Access Plan

Scale @ A1 1:200		Date August 2021
Drawn By PQC		Checked By JC
Job Number 190109	Status S2	Purpose of Issue For Approval
Drawing No. LEABR-HBA-S1-26-DR-A-08-0176		Rev P2

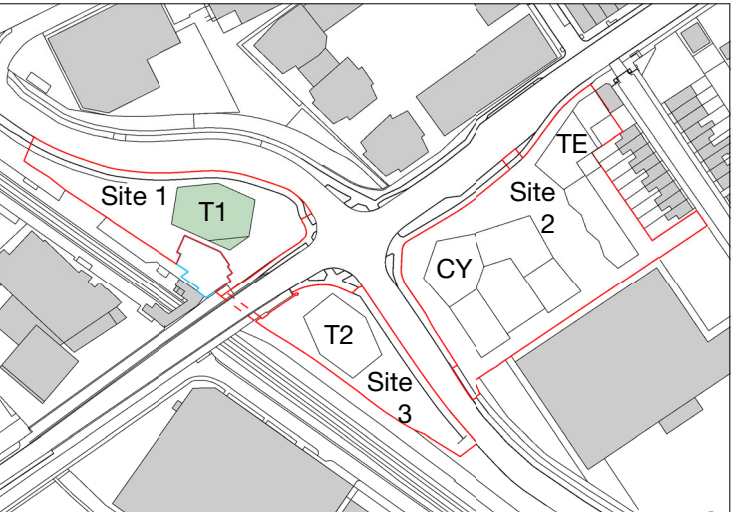


1 Site 1 - Proposed Roof Plan
1 : 200



Copyright Hawkins\Brown Architects
No implied licence exists. This drawing should not be used to calculate areas for the purposes of valuation. Do not scale this drawing. All dimensions to be checked on the site by the contractor and such dimensions to be their responsibility. All work must comply with relevant British Standards and Building Regulations requirements. Drawing errors and omissions to be reported to the architect. To be read in conjunction with Architect's specification and other consultant information.

Rev	Description	Date
P1	Planning Submission	August 2021
P2	Updated for Planning Submission	December 2021



Key	
1B1P	Access for maintenance only
1B2P	Residential Amenity Roof
2B3P	Biodiverse Roof
2B4P	
3B5P	
4B5P	
Site Boundary	
Consented Lea Bridge Station	

North
Note: The Consented Lea Bridge Station Proposal is shown on the drawings.
Please refer to Landscape Architect's Drawings for further details of the Proposed Landscape.

159 St John Street
London EC1V 4QJ
mail@hawkinsbrown.com
hawkinsbrown.com

Hawkins\Brown

Project
Lea Bridge Station Sites
Argall Way
London E10 7PG
United Kingdom

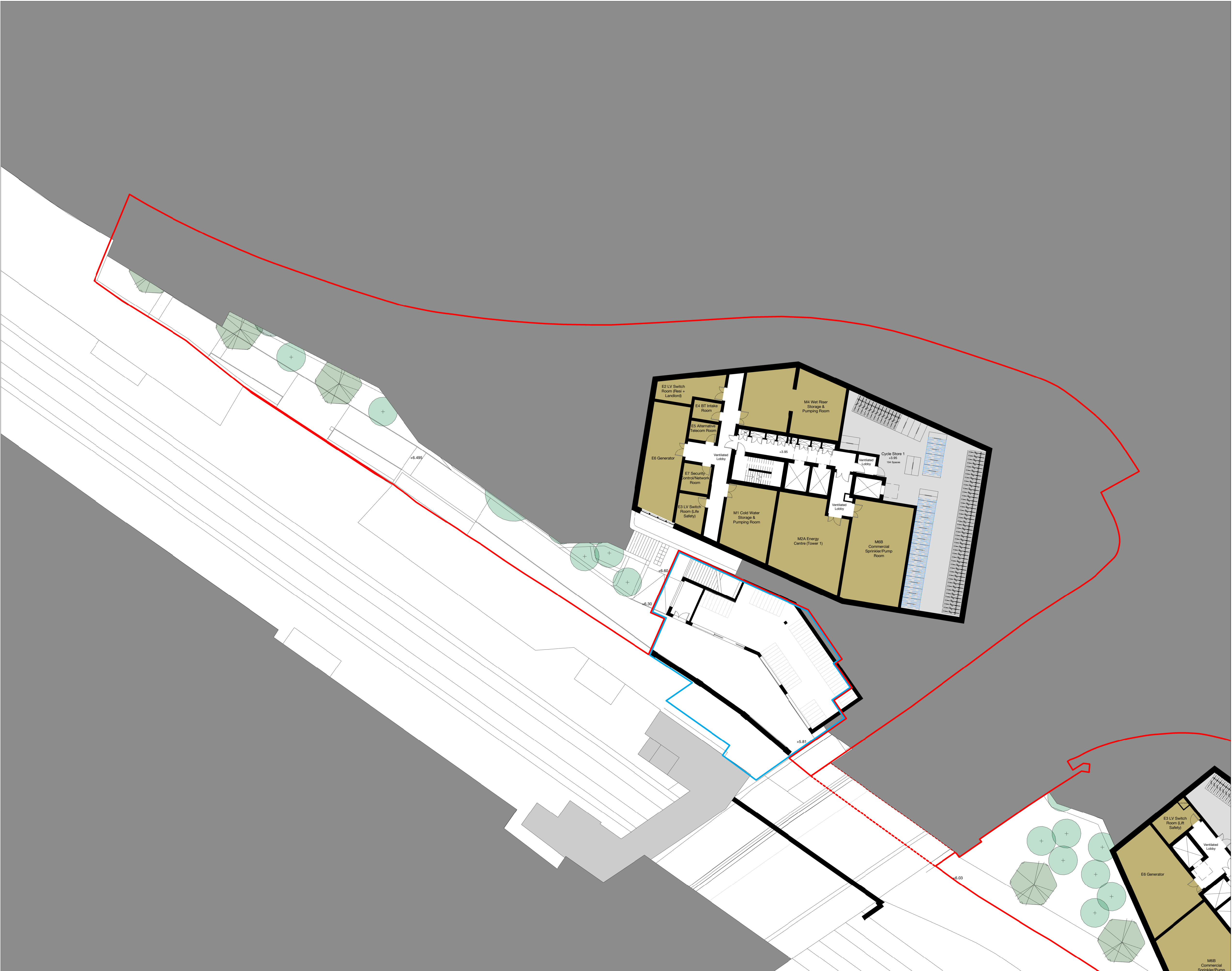
Drawing
Site 1 - Proposed Roof Plan

Scale @ A1 1:200	Date August 2021
---------------------	---------------------

Drawn By PQC	Checked By JC
-----------------	------------------

Job Number 190109	Status S2	Purpose of Issue For Approval
----------------------	--------------	----------------------------------

Drawing No. LEABR-HBA-S1-27-DR-A-08-0177	Rev P2
---	-----------

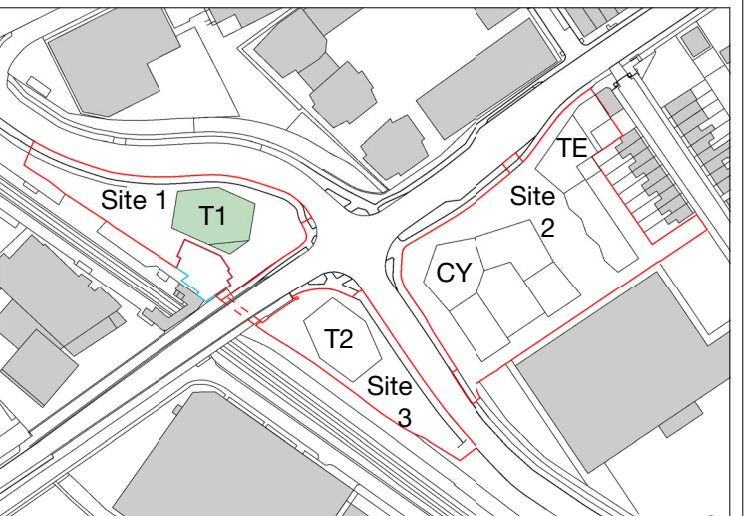


1 Site 1 - Proposed Lower Ground Floor Plan
1 : 200



Copyright Hawkins\Brown Architects
No implied licence exists. This drawing should not be used to calculate areas for the purposes of valuation. Do not scale this drawing. All dimensions to be checked on the site by the contractor and such dimensions to be their responsibility. All work must comply with relevant British Standards and Building Regulations requirements. Drawing errors and omissions to be reported to the architect. To be read in conjunction with Architect's specification and other consultant information.

Rev	Description	Date
P1	Planning Submission	August 2021
P2	Updated for Planning Submission	December 2021



Key	
 Class E	 1B1P
 Class E/F.2	 1B2P
 Residential Entrance	 2B3P
 Internal Playspace	 2B4P
 Cycle Store	 3B5P
 Bin Store	 4B5P
 Plant/Ancillary	 xx.xx Proposed Levels (AOD)
 Access for maintenance only	
 Residential Amenity Roof	
 Biodiverse Roof	
 Site Boundary	
 Consented Lea Bridge Station	

North
Note: The Consented Lea Bridge Station Proposal is shown on the drawings.
Please refer to Landscape Architect's Drawings for further details of the Proposed Landscape.

159 St John Street
London EC1V 4QJ
mail@hawkinsbrown.com
hawkinsbrown.com

Hawkins\Brown

Project
Lea Bridge Station Sites
Argall Way
London E10 7PG
United Kingdom

Drawing
Site 1 - Proposed Lower Ground Floor Plan

Scale @ A1 1:200		Date August 2021	
Drawn By PQC		Checked By JC	
Job Number 190109	Status S2	Purpose of Issue For Approval	
Drawing No. LEABR-HBA-S1-B1-DR-A-08-0148		Rev P2	