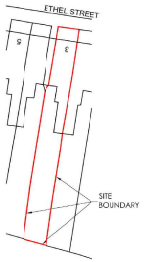

NORTH

EXISTING BLOCK PLAN
(SCALE 1:500)

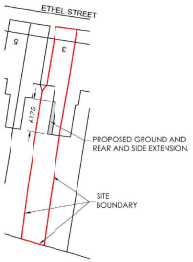

NORTH

PROPOSED BLOCK PLAN
(SCALE 1:500)

0m 1m 10m
SCALE 1:500 RULE

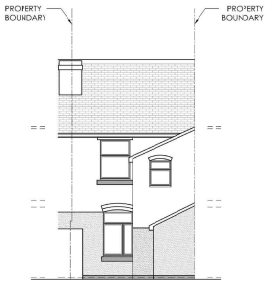

EXISTING REAR ELEVATION
(SCALE 1:100)

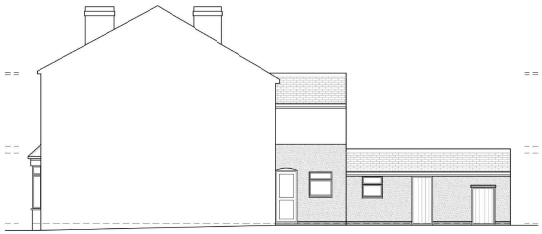

EXISTING SIDE ELEVATION
(SCALE 1:100)

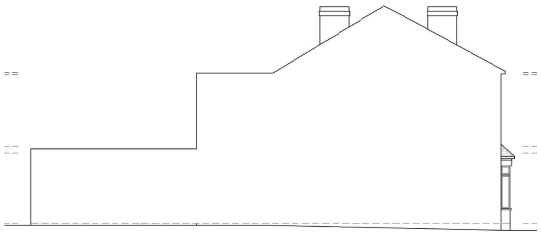

EXISTING SIDE ELEVATION
(SCALE 1:100)

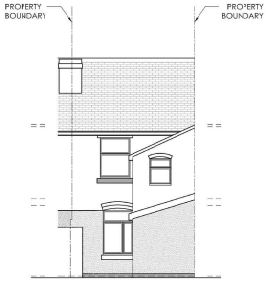

PROPOSED REAR ELEVATION
(SCALE 1:100)

PROPOSED SIDE ELEVATION
(SCALE 1:100)

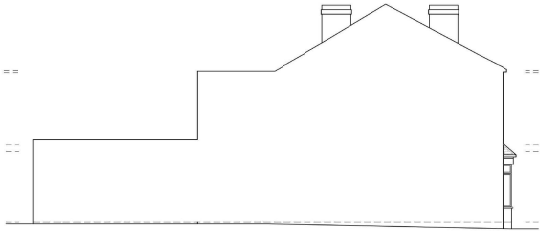

PROPOSED SIDE ELEVATION
(SCALE 1:100)

0m 1m 2m 3m 4m 5m 6m 7m 8m 9m 10m
SCALE 1:100 RULE

REV.	DATE	DESCRIPTION
A	08/03/2026	REVISED IN ACCORDANCE WITH PLANNING OFFICERS COMMENTS.

ISSUED FOR PLANNING APPROVAL

[redacted]

SCHEME - PROPOSED GROUND FLOOR REAR AND SIDE EXTENSION.	PROPERTY ADDRESS - 3 ETHEL STREET, WARLEY WOODS, SMETHWICK, B67 5AL.	
	A1 SCALE	AS SHOWN
TITLE - EXISTING AND PROPOSED ELEVATIONS AND BLOCK PLANS.	DATE	FEBRUARY 2026
DWG No - ES-No03-PA-002	REV.	A