



**METROPOLITAN
POLICE**

TOTAL POLICING

Camden Licensing Authority

Town Hall Extension
Argyle St
London

WC1H 8EQ

EK - Camden Borough

Licensing Unit
Room 1.22
Kentish Town Police Station
12a Holmes Rd
London
NW5 3AE

Telephone: [REDACTED]

Email: [REDACTED]

Your ref: **NEW\ VARY\134435**

Dear Sir/Madam

RE: Application NEW\ VARY\134435

Wendy's, 189-191 Camden High Street NW1 7BP - PREM-LIC\119183

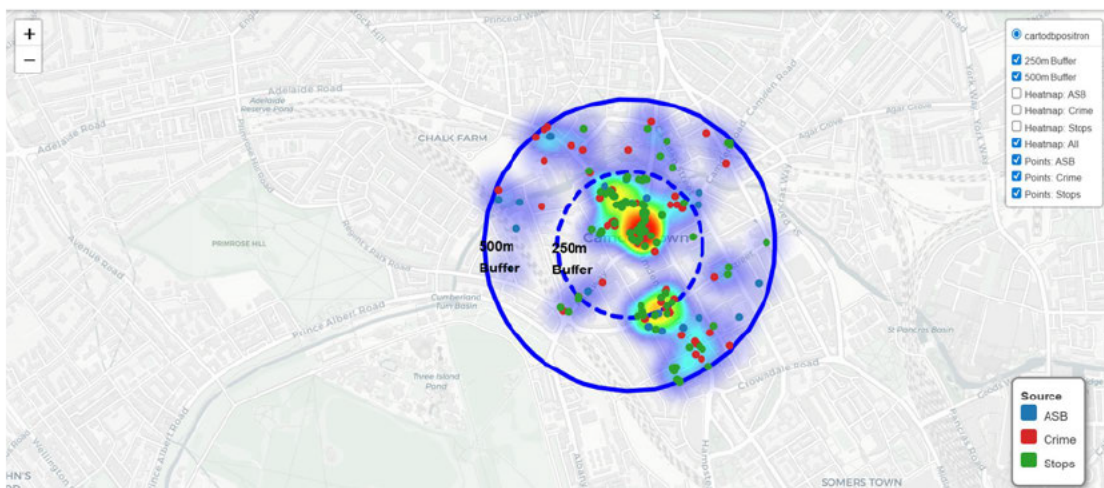
Hearing Statistics:

The maps below are heat maps showing crime and disorder, stops and ASB. The data only includes crime types that are considered priority offences. This is not an exhaustive list.

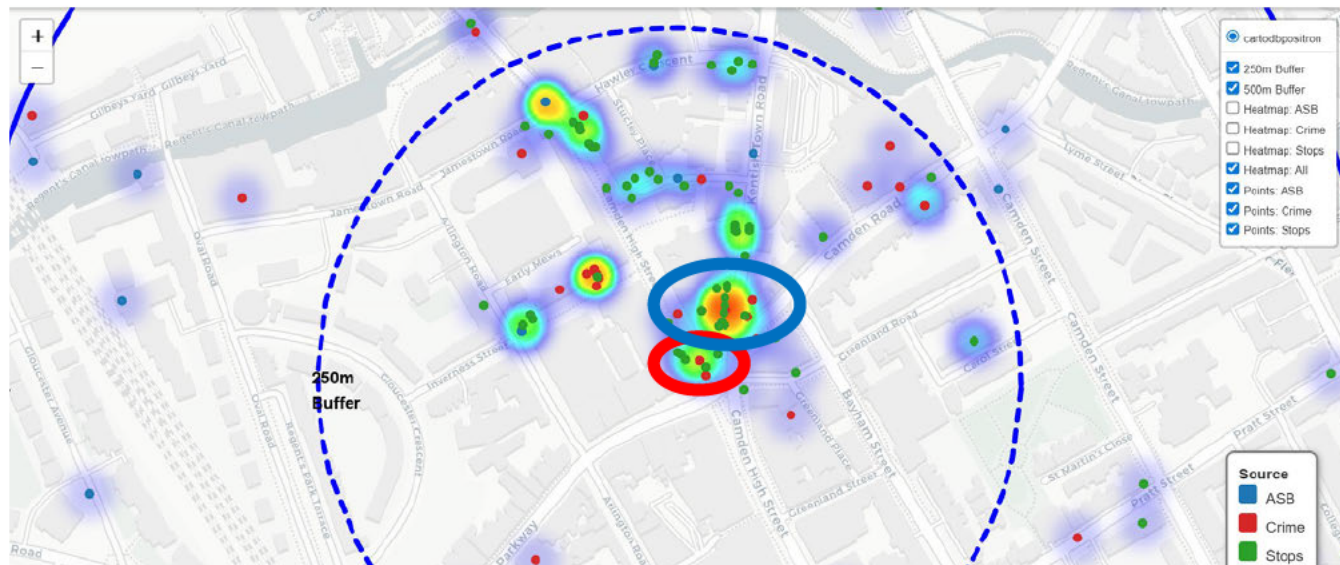
These include robberies, violence against women and girls and assaults (excluding affray and public order offences), as well as stops and searches local to the area. The area focuses on Camden Town around the tube station, but it has included a wider area into the residential areas and up towards Chalk Farm Road. The time frame shows statistics from midnight until 06:00.

The heat map helps to show the concentration of criminal activity, as you can see the area in which this application sits, there is an extremely high level of crime occurring in comparison to the rest of the immediate locality.

This is all directly linked to the nighttime economy of Camden Town, the crime reports show where alcohol has played a specific factor in the offence, this is generally only done when the victim or suspect is considered heavily intoxicated.



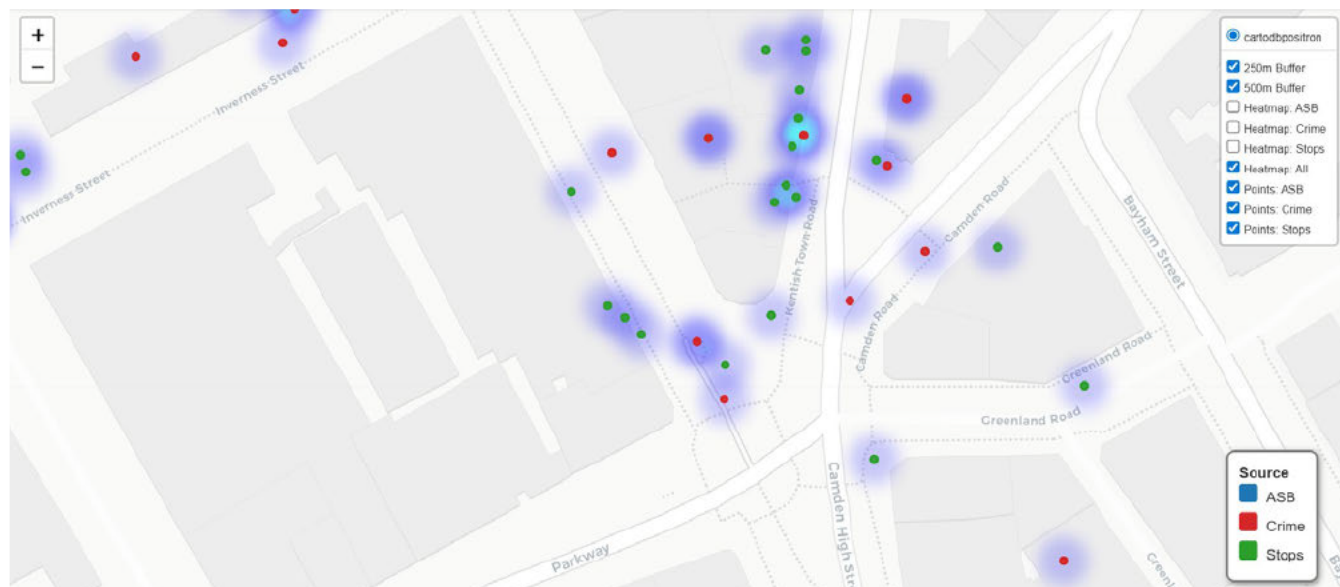
The map above does also show most of the southern part of Camden Town. The issues are spread out across Camden Town which does have a direct impact on the deployment of Police resources, and it does make Policing this area challenging.



This zoomed in section of the map helps to support Police observations, the green dots show stops and searches for drugs and weapons. The straight of Camden Highstreet between the Camden Town tube station and Jamestown Road has a heavy concentration of Police searches due to the presence of those suspected to be involved in frequent robberies and the drugs trade.

It is due to this presence that many of the licensee's, their employee's and the volunteers of the community safety bus feel unsafe during the terminal hours of the nighttime economy.

The area highlighted in red is just outside of Wendy's, the blue area is the entrance to the Camden Town Tube Station, the exit of this tube station is located opposite Wendy's.



The following crimes and stops have been included due to the severity of the offences.

Crime reports:

18/01/2026 – 01:50 – A female was punched in the throat after trying to intervene in the robbery of someone's phone.

17/11/2025 – 02:45 – A female was hit over the head with a glass bottle receiving injuries consistent with grievous bodily harm.

Stop and searches:

14/02/2026 – 04:06 – A male was detained after being part of a group handing small items between the groups and to others passing by.

29/03/2026 - 02:01 – Male known to Police for involvement in drugs trade, heavily intoxicated and behaving in a suspicious manner. Dispersed due to behaviour.

29/03/2026 - 05:50 – Following an incident involving suspected gang members fighting (weapons involved), 3 males were detained and then dispersed from the area. The altercation was witnessed in the streets by a member of public, no formal report was made by those involved.

These are just a few incidents that have taken place over the last few months, these incidents are taking place during the hours requested by the applicant.

This document shows that there are crimes taking place in the immediate area, as well as those involved in robberies and gang activities standing right outside of Wendy's, if this venue is granted an extension during these times, it is highly likely that it will increase crime and disorder generated in the area.

This would directly undermine the prevention of crime and disorder.

PC Dominic Hallam [REDACTED] – Camden Licensing Team

[REDACTED]



CENTRAL NORTH
Policing Camden & Islington



[Click to see what we are doing for you on Twitter @MPSCamden](#)

[Click here to see what we are doing for you @MPSIslington](#)